

Figure 4.1 : Regions of the south west used to organise site data in this appendix.

Str = Structural, AB = Animal Bone, Env = Environmental, O = Other

North Somerset Hills and South Somerset

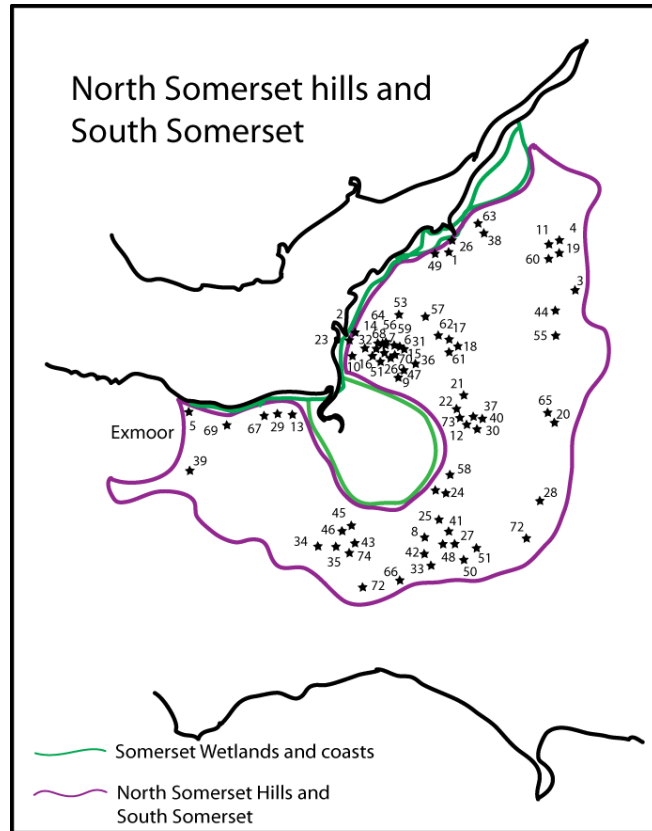


Figure 4.2: Sites in North Somerset hills and South Somerset

Table 4.1: North Somerset hills and South Somerset

No	Site	Parish/Area	County	Grid ref	Date	Description	Information	Reference
1	Backwell Cave	Backwell	Somerset	ST 492 678	LIA/RB	Cave	AB/O	Jackson 1938; Tratman 1938
2	Banwell Cave	Banwell	Somerset	ST 382 588	EIA	Cave	O	Hawkins & Tratman 1977
3	Barrow Hill	Buckland Dinham	Somerset	ST 752 508	IA/RB	Field system	Str	Aston 1978
4	Bathampton Down	Bath	Somerset	ST 771 650	BA?	Field system	Str	Fowler 1978:47
5	Bat's Castle	Carhampton	Somerset	SS 989 419	IA	Hillfort/fieldsystem	Str	Somerset HER record 33443
6	Ben Bridge	Compton Martin	Somerset	ST 555 591	EBA	Cremation	O	Rahtz & Greenfield 1977:82-90
7	Bos Swallett	Burrington	Somerset	ST 471 584	EBA	Swallet	AB	ApSimon 1997
8	Bradley Hill	Somerton	Somerset	ST 480 303	IA/RB	Settlement	AB	Everton 1981; Leech 1981
9	Brimble pit	Westbury	Somerset	ST 508 508	EBA	Swallet	AB	Lewis 2005:128-9
10	Brent Knoll	Brent	Somerset	ST 341 510	BA-IA	Hillfort/Field system	Str	Burrow 1981
11	Camerton	Bath	Somerset	ST 688 562	IA/RB	Settlement	AB/Env	Jackson 1937; Kennard 1937
12	Cannard's Grave	Shepton Mallet	Somerset	ST 627 419	BA-IA	Settlement	AB/Env/Str	Allen 2002; Birbeck 2002; Gale 2002; Hinton 2002
13	Cannington (Cynwit)	Cannington	Somerset	ST 248 403	IA/RB	Hillfort/Field system	Str	Rahtz 1969
14	Carscliff Farm	Cheddar	Somerset	ST 477 526	IA	Settlement/Field system	Str	Grinsell 1966
15	Charterhouse Warren	Charterhouse-on-Mendip	Somerset	ST 494 545	Neo-MBA	Swallet	AB	Everton 1975a; Levitan & Smart 1989
16	Cheddar Cliffs	Cheddar	Somerset	ST 482 537	BA?	Field system	Str	Fowler 1978:32
17	Chewton Village	Chewton Mendip	Somerset	ST 613 527	IA/RB	Field system	Str	NMR record 200788
18	Chew Valley	Compton Martin	Somerset	ST 557 591	IA	Settlement	AB/Env	Rahtz & Greenfield 1977
19	Claverton Down	Bath	Somerset	ST 770 650	Prehistoric	Field system	Str	Yates 2007:72
20	Cloford Common	Wanstrow	Somerset	ST 738 437	IA/RB	Field system	Str	HER record 18982
21	Cockles Wood Cave	Nettlebridge	Somerset	ST 646 485	EBA	Cave	AB	Hickling and Seaby 1951
22	Croscombe	Croscombe	Somerset	ST 582 438	IA/RB	Field system	Str	NMR record 197170
23	Dibbles Farm	Christon	Somerset	ST 384 576	LIA	Settlement	AB/Str	Morris 1988
24	Dimmer Landfill site	Alford	Somerset	ST 608 305	BA	Settlement	Str	Somerset HER 11298
25	Dundon Hill	Compton Dundon	Somerset	ST 485 322	IA	Hillfort	Str	Burrow 1981
26	Durnford Quarry	Long Ashton	Somerset	ST 540 730	Prehistoric	Field system	Str	Yates 2007:72
27	Elm Farm	Podimore	Somerset	ST 543 247	IA-RB	Enclosure/Field system	Str	Leech and Clements 1975
28	Encie Farm	Pen Selwood	Somerset	ST 748 299	BA	Enclosure	AB/Str	Hollinrake & Hollinrake n.d.
29	Fiddington	Fiddington	Somerset	ST 213 396	?BA	Enclosure	Str	NMR 1370115
30	Field Farm	Shepton Mallet	Somerset	ST 624 427	EBA-LBA	Field system	AB/Str	Higbee 2008; Leach 2008
31	Gorsey Bigbury	Charterhouse-on-Mendip	Somerset	ST 484 558	L Neo-EBA	Henge	AB/ Env	ApSimon 1976; Sheldon 1976;

								Tetley 1938
32	Gough's Old Cave	Cheddar	Somerset	ST 467 539	Late Glacial	Cave	AB	Harrison 1989
33	Ham Hill	Montacute	Somerset	ST 483 161	BA-RB	Hillfort/fields	AB/Str	Adkins & Adkins 1992; Leivers <i>et al</i> 2006; McKinley 1999; St George Gray 1910; 1923; 1924; 1925; Smith 1991;
34	Hillfarrance	Wellington	Somerset	ST 167 247	MBA	Field system	Str/Env/AB	Gale 2006; Gent & Reed 2006; Higbee 2006
35	Hillyfields	Upper Holway	Somerset	ST 241 237	LIA-RB	Enclosures/Field system	Str	Leach 2003
36	Hope	Priddy	Somerset	ST 520 490	IA/RB	Field system	Str	NMR record 197114
37	King's Weston	St Cuthbert Out	Somerset	ST 568 456	IA	Enclosures/Field system	Str	Burrow 1981:253-254
38	King's Weston Camp	Bristol	Somerset	ST 553 781	IA	Hillfort	Str	Rahtz 1957; Tratman 1926
39	Lower Stone Cottage	Wiveliscombe	Somerset	ST 093 306	IA	Field system	Str	NMR record 1499554
40	Lyatt/ Furzy Sleight	St Cuthbert Out	Somerset	ST 578 454	IA/RB	Field system	Str	NMR record 196859
41	Lytes Cary Manor	Charlton Mackerell	Somerset	ST 531 265	IA-RB	Field system	Str	Thackray 1979
42	Manor House	Ilchester	Somerset	ST 521 225	EIA	Settlement	AB	Levitan 1982; 1994
43	Marsh House	Kingston St Mary	Somerset	ST 226 285	IA/RB	Field system	Str	Somerset HER record 43052
44	Mells	Mells	Somerset	ST 709 501	IA/RB	Field system	Str	Bowen and Fowler 1978
45	Nerrol's Farm	Cheddon Fitzpaine	Somerset	ST 240 269	BA	Settlement	Str	Brunning 2007
46	Norton Camp	Norton Fitzwarren	Somerset	ST 196 263	EBA-IA	Enclosure/hillfort	AB/Str	Ellis 1989
47	Pitchers Enclosure	Priddy	Somerset	ST 549 555	IA/RB	Enclosure/Field system	Str	Bowen and Fowler 1978
48	Podimore	Yeovilton	Somerset	ST 545 247	BA	Settlement	Str	Brunning 2007
49	Portbury	Portbury	Somerset	ST 488 746	Prehistoric	Field system	Str	Dawson <i>et al</i> 2003
50	Quicksilver Mail	Yeovil	Somerset	ST 550 149	IA	Settlement	AB	Somerset HER Record 54779
51	RNAS Yeovilton	Yeovilton	Somerset	ST 3550 124	BA-RB	Enclosure/settlement	AB/Env/Str	Hambleton 2006; Lovell 2006
52	Rodney Stoke	Rodney Stoke	Somerset	ST489 516	IA/RB	Field system	Str	Bowen and Fowler 1978
53	Row of Ashes Farm	Butcombe	Somerset	ST 608 630	IA-RB	Settlement	AB	Fowler 1968
54	Saye's Hole	Cheddar	Somerset	ST 466 540	LIA	Cave	AB	Collcutt <i>et al</i> 1987
55	Sharpshaw Farm	Nunney	Somerset	ST 750 460	IA/RB	Field system	Str	Bowen and Fowler 1978
56	Shipham	Shipham	Somerset	ST 453 570	BA	Clearance cairns	Str	Grinsell 1971:119
57	Sleight	Westbury	Somerset	ST 513 497	?BA	Enclosure/Field system	Str	Lane n.d.
58	Small Down	Evercreech	Somerset	ST 667 404	IA	Hillfort/Field system	Str	NMR record 1503909
59	Soldier's Hole	Cheddar	Somerset	ST 469 540	Late Glacial	Cave	AB	Harrison 1988; Bramwell 1959
60	Solisbury Hill	Batheaston	Somerset	ST 768 679	E-MIA	Hillfort	AB	Falconer & Bryan 1935
61	Stanton Drew	Stanton Drew	Somerset	ST 600 633	BA	Henges	O	Darvill 1988

62	Stock Hill	Chewton Mendip	Somerset	ST 550 507	IA/RB	Field system	Str	NMR record 197524
63	Stokeleigh Camp	Long Ashton	Somerset	ST 560 733	E-MIA	Hillfort	AB	Everton 1975b
64	Sun Hole	Cheddar	Somerset	ST 467 541	Late Glacial	Cave	AB	Bramwell 1957
65	Tom Tivey's Hole	Leighton	Somerset	ST 705 445	Neolithic	Cave	AB	Barrett 1966
66	Town Centre	Crewkerne	Somerset	ST 454 097	M-LIA/RB	Settlement	AB	Oxford Archaeology 2005
67	Trendle Ring	Bicknoller	Somerset	ST 118 394	IA	Hillslope enclosure	Str	Grinsell 1976:18
68	Tynings Great Swallett	Charterhouse-sub-Mendip	Somerset	ST 476 561	EBA	Swallet	AB	Mullan & Boycott 2004
69	West Hill	Eastquantoxhead	Somerset	ST 127 419	BA	Settlement/Field system	Str	NMR 1437398
70	Westbury-sub-Mendip	Rodney Stoke	Somerset	ST 496 509	IA/RB	Field system	Str	Burrow 1981:229-230
71	Windmill Quarry	Wincanton	Somerset	ST 718 289	EBA	Burial	AB	Somerset HER Record 54703
72	Wortheal Farm	Wambrook	Somerset	ST 273 085	IA-RB	Field system	Str	Anon 1976
73	Worthy Farm	Pilton	Somerset	ST 594 398	IA/RB	Field system	Str	NMR record 196686
74	Yarford	Kingston St Mary	Somerset	ST 201 304	MIA-RB	Enclosures/Field system	Str	King 2004; Wilkinson <i>et al</i> 2003

Somerset wetlands and coasts

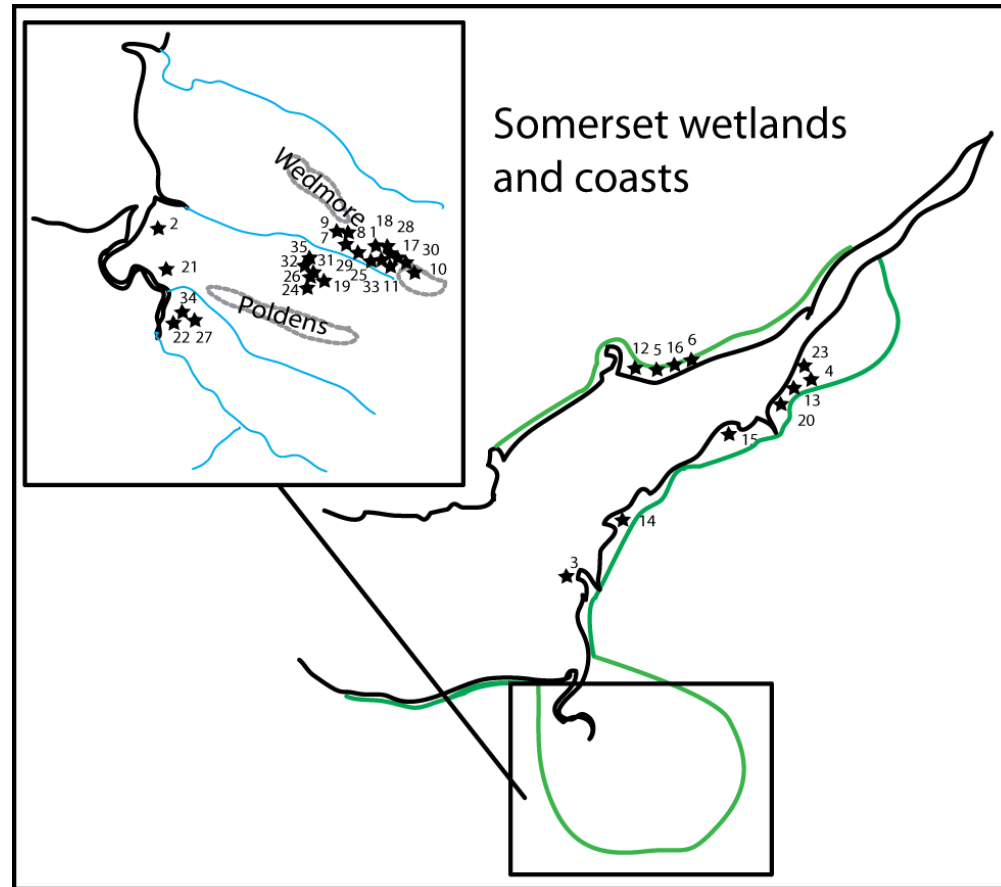


Figure 4.3: Sites in Somerset wetlands and coast

Table 4.2: Somerset and Severn wetlands and coasts

No	Site	Parish	County	Grid ref	Date	Description	Information	Reference
1	Abbots Way	Westhay	Somerset	ST 409 430	EBA	Trackway	Str/Env	Coles 1980; Hibbert 1978
2	Alstone Road	West Huntspill	Somerset	ST 312 470	LIA	Settlement	AB	Heslop & Langdon 1995
3	Brean Down	Brean	Somerset	ST 290 590	EBA-LBA	Settlement	Env/AB	Allen 2000; Allen and Ritchie 2000; Bell 1990; Gale 2000; Jones 2000; Scaife 2000
4	Cabot Park	Avonmouth	Gloucestershire	ST 524 785	LBA	Occupation	AB	Locock 2001
5	Caldicot	Caldicot	Gwent	ST 480 886	MBA	Occupation	Env	Hamilton-Dyer 1997; Nayling and Caseldine 1997; Osborne 1997;
6	Cold Harbour Pill	Redwick	Gwent	ST 431 842	LBA	Tracks	Str	Locock 1997
7	Difford's Ground	Meare	Somerset	ST 449 407	MBA	Hurdles	Str	Beckett 1978; Beckett and Hibbert 1979; Coles 1986; Coles and Orme 1978a; Girling 1978
8	East Moors	Meare	Somerset	ST 440 394	EBA	Trackway	Str	Orme <i>et al</i> 1980
9	Eclipse Track	Meare	Somerset	ST 450 407	EBA	Trackway	Str	Coles <i>et al</i> 1982
10	Glastonbury	Godney	Somerset	ST 492 407	MIA-LIA	Settlement	Str/Env/AB	Coles and Minnitt 1995; Houseley 1988; Morris 2000
11	Godwin's Track	Sharpham	Somerset	ST 465 383	MBA	Trackway	Str/ Env	Coles <i>et al</i> 1985
12	Goldcliff Pill	Goldcliff	Gwent	ST 374 819	BA	Settlement, tracks	Str/Env/AB	Bell 2000b,c; Canti 2000; Crowther 2000; Hamilakis 2000; Ingrem 2000; Macphail and Cruise 2000
13	Hallen	Avonmouth	Gloucestershire	ST 543 804	M-LIA	Settlement	Str/Env/AB	Allen and Scaife 2002; Gardiner <i>et al</i> 2002
14	Home Ground	Puxton	Somerset	ST 412 630	LBA/EIA	Sediment deposit	Env	Rippon 2006
15	Kenn Moor	Clevedon	Somerset	ST 430 680	Neo-BA	Peat deposit	Env	Butler 1987
16	Magor Pill	Magor with Undy	Gwent	ST 438 843	IA	Palaeochannel	AB	Allen & Rippon 1997
17	Meare East and West	Meare	Somerset	ST 444 422	MIA-LIA	Settlement	Str/Env/AB	Avery 1968; Caseldine 1981; 1986; Girling 1979; St George Gray 1966
18	Meare Heath Track	Meare	Somerset	ST 438 394	MBA	Trackway	Str	Coles & Orme 1976
19	Nidon's Track	Shapwick	Somerset	ST 428 399	LBA-EIA	Trackway	Str	Godwin 1960; Coles 1972
20	Northwick	Avonmouth	Gloucestershire	ST 565 860	LIA/RB	Field system	Str/AB	Gardiner <i>et al</i> 2002
21	Parchey Sand Batch	Chedzoy	Somerset	ST 350 375	BA	Lithic scatter	Str	Norman 2003
22	Park Lane	Huntworth	Somerset	ST 300 340	M-LIA	Field systems	Str/Env	Powell <i>et al</i> 2008
23	Severn Estuary Levels	Oldbury-on-Severn	Gloucestershire	ST 610 928	EBA	Lithic scatters	O	Allen 1998;
24	Shapwick Heath	Shapwick	Somerset	ST 433 305	MIA	Trackway	Str	Coles & Coles 1975; Godwin 1960;
25	Sharpham	Sharpham	Somerset	ST 469 381	MBA	Trackway	Str	Coles & Orme 1978b

26	Skinner's Wood	Shapwick	Somerset	ST 416 403	LBA	Trackway	Str	Coles and Orme 1978a; Godwin 1960
27	Southview Road	Westonzoyland	Somerset	ST 354 348	LIA	Settlement	AB	Miles & Miles 1969
28	Stileway	Meare	Somerset	ST 464 407	MBA	Trackway, platform	Str	Coles & Orme 1978a
29	Tinney's Ground	Sharpham	Somerset	ST 469 381	MBA	Trackway	Env	Coles & Orme 1980; Girling 1982:65
30	Tollgate Track	Meare	Somerset	ST 442 433	LBA	Trackway	Str	Godwin 1960
31	Viper's Platform	Shapwick	Somerset	ST 428 400	LBA-MIA	Trackway	Str	Godwin 1960; Coles 1972
32	Viper's Track	Shapwick	Somerset	ST 427 402	LBA-MIA	Trackway	Str/ Env	Godwin 1960; Coles 1972
33	Westhay	Meare	Somerset	ST 428 411	LBA	Trackway	Str	Godwin 1960
34	Westonzoyland Airfield	Westonzoyland	Somerset	ST 368 344	Prehistoric	Field systems	Str	Somerset HER 11908
35	Withy Bed Copse	Shapwick	Somerset	ST 436 395	LBA	Trackway	Str	Godwin 1960

West Dorset and East Devon

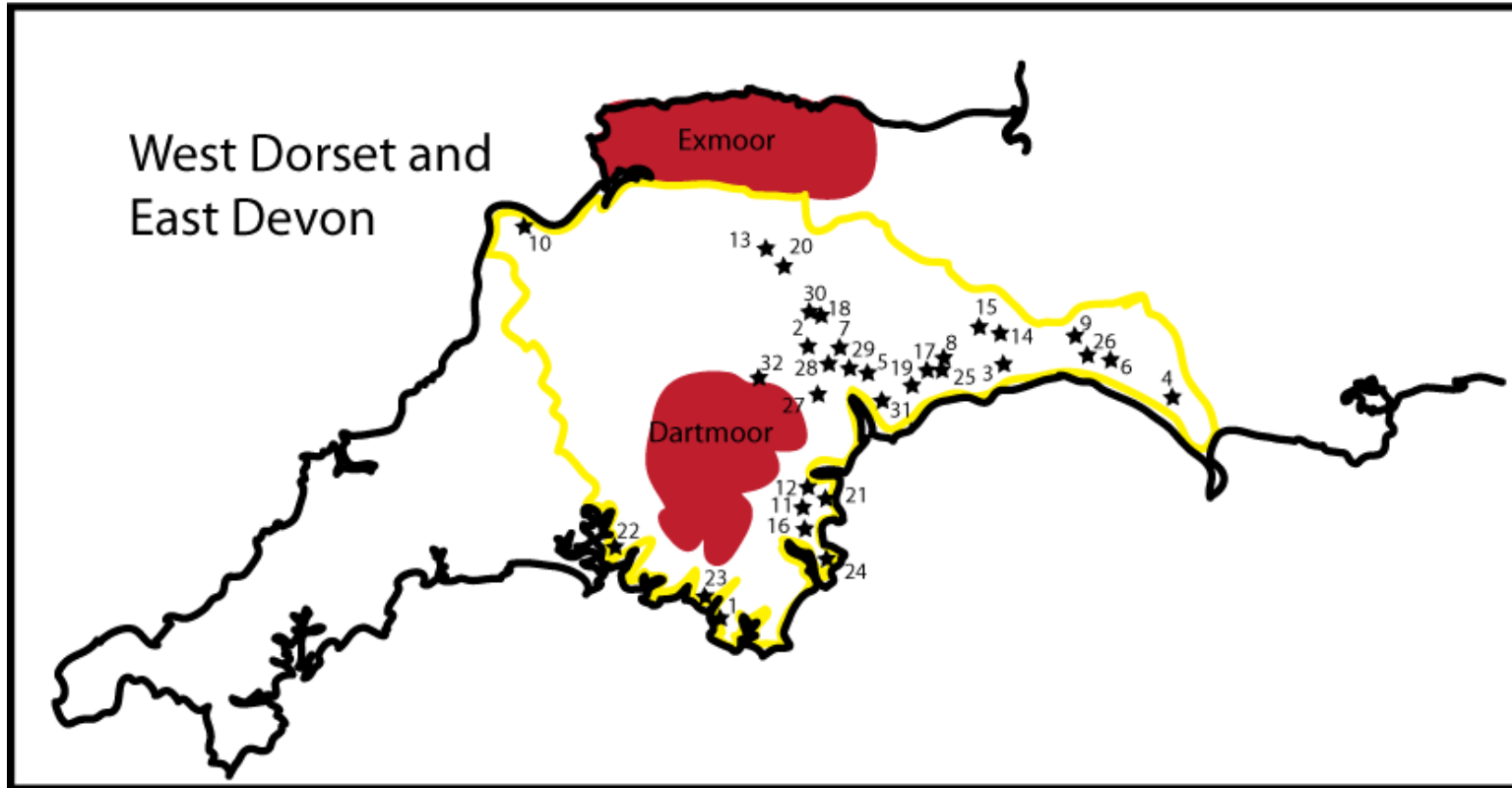


Figure 4.4: Sites West Dorset and East Devon

Table 4.3: West Dorset and Eastern Devon

No	Site	Parish	County	Grid ref	Date	Description	Information	Reference
1	Bantham Ham	Thurlestone	Devon	SX 663 436	IA	Midden	AB	Fox 1955; Griffith 1986; Griffith & Reed 1998
2	Berry Down	Week	Devon	SX 847 711	M-LIA	Hillfort	Str/ AB	Gallant & Silvester 1985
3	Blackbury Castle	Southleigh	Devon	SY 187 924	M-LIA	Hillfort	Str/Env	Richardson 1954-5; Young and Richardson 1958
4	Black Down	Portesham	Dorset	SY 613 876	EBA	Barrow	O	Thompson and Ashbee 1957
5	Black Horse	Sowton	Devon	SX 978 934	M-LIA	Field system/settlement	Str/Env	Clapham 1999b; Fitzpatrick <i>et al</i> 1999; Gale 1999c
6	Bridport Hospital	Bridport	Dorset	SY 457 939	EBA?	Field system	Str	Graham & Richards 1993
7	Cadbury Castle	Cadbury	Devon	SS 913 053	LIA	Hillfort	Str	Fox 1952c
8	Castle Hill	Fenny Bridges	Devon	SY 107 985	MBA	Field system/settlement	Str/Env	Clapham 1999a; Clark 1999; Fitzpatrick <i>et al</i> 1999; Gale 1999a
9	Chard Junction Quarry	Thorncombe	Dorset	ST 349 045	MBA	Enclosure/settlement	Str	Taylor and Preston 2004; Valentin 1998
10	Clovelly Dykes	Clovelly	Devon	SS 311 235	M-LIA	Multiple enclosure hillfort	Str	Fox 1952b
11	Dainton	Ipplepen	Devon	SX 859 668	?BA/IA	Enclosures	Str	Gallant <i>et al</i> 1985; Needham 1980; Willis & Luxton 1951
12	East Hill	East Ogwell	Devon	SX 844 702	IA	Field system	Str/O	Gallant <i>et al</i> 1985
13	Hare's Down	Knowstone	Devon	SS 847 211	Various	Valley Mire	Env	Fyfe <i>et al</i> 2004
14	Hayne Lane	Honiton	Devon	SY 140 997	M-LBA	Enclosure/settlement	Str/Env	Clapham 1999c; Fitzpatrick <i>et al</i> 1999; Gale 1999d
15	Hembury	Payhembury	Devon	ST 112 031	M-LIA	Hillfort	O	Liddell 1930; 1931; 1932; 1935; Todd 1984
16	Kent's Cavern	Torquay	Devon	SX 934 642	Various	Cave	O/AB	Cooke & Jacobi 1998; Silvester 1986
17	Langland Lane	Fairmile	Devon	SY 091 976	MIA	Field system/settlement	Str/Env	Clapham 1999d; Fitzpatrick <i>et al</i> 1999; Gale 1999e
18	Lobb's Bog	Rackenford	Devon	SS 861 203	EIA-RB	Valley mire	Env	Fyfe <i>et al</i> 2004
19	Long Range	West Hill	Devon	SY 064 959	M-LIA	Settlement	Str/Env	Clapham 1999e; Fitzpatrick <i>et al</i> 1999; Gale 1999b
20	Middle North Combe	Templeton	Devon	SS 884 159	EIA-RB	Spring mire	Env	Fyfe <i>et al</i> 2004
21	Milber Down	Coffinswell	Devon	SX 883 698	LIA	Hillfort	Str	Fox 1952a
22	Mount Batten	Plymouth	Devon	SX 488 532	LBA/IA	Midden and Occupation	AB/Env	Cunliffe 1988; Cunliffe and Hawkins 1988
23	Mount Folly	Bigbury	Devon	SX 663 470	LIA-RB	Field systems/settlement	Str/AB	E. Wilkes Pers. Comm.
24	Noss Camp	Kingswear	Devon	SX 888 536	IA	Hillslope enclosure	Str	Fox 1952b
25	Patteson's Cross	Feniton	Devon	SY 095 977	E-MBA	Field system/settlement	Str/Env	Clapham 1999f; Fitzpatrick <i>et al</i> 1999; Gale 1999f
26	Pilsdon Pen	Pilsdon	Dorset	ST 413 013	MIA	Hillfort	O	Gelling 1977; Hodson 1977
27	Prestonbury	Drewsteignton	Devon	SX 747 900	IA	Multiple enclosure hillfort	Str	NMR Record 445780

28	Raddon Hill	Stockleigh Pomeroy	Devon	SS 886 032	M-LIA	Hillfort/ enclosures	Envi/Str	Gale 1999g; Gent & Quinnell 1999; Jones J. 1999; Quinnell 1999
29	Stoke Hill	Stoke Canon	Devon	SX 926 957	IA	Hillslope enclosure	Str	Raleigh Radford 1937
30	Windmill Rough	Rackenford	Devon	SS 855 207	Various	Valley Mire	Env	Fyfe <i>et al</i> 2004
31	Woodbury Castle	Woodbury	Devon	SY 033 874	M-LIA	Hillfort	O	Miles 1975b
32	Wooston	Moretonhampstead	Devon	SX 765 897	IA	Multiple enclosure hillfort	Str	Fox 1952b

The Uplands: Exmoor, Dartmoor and Bodmin Moor

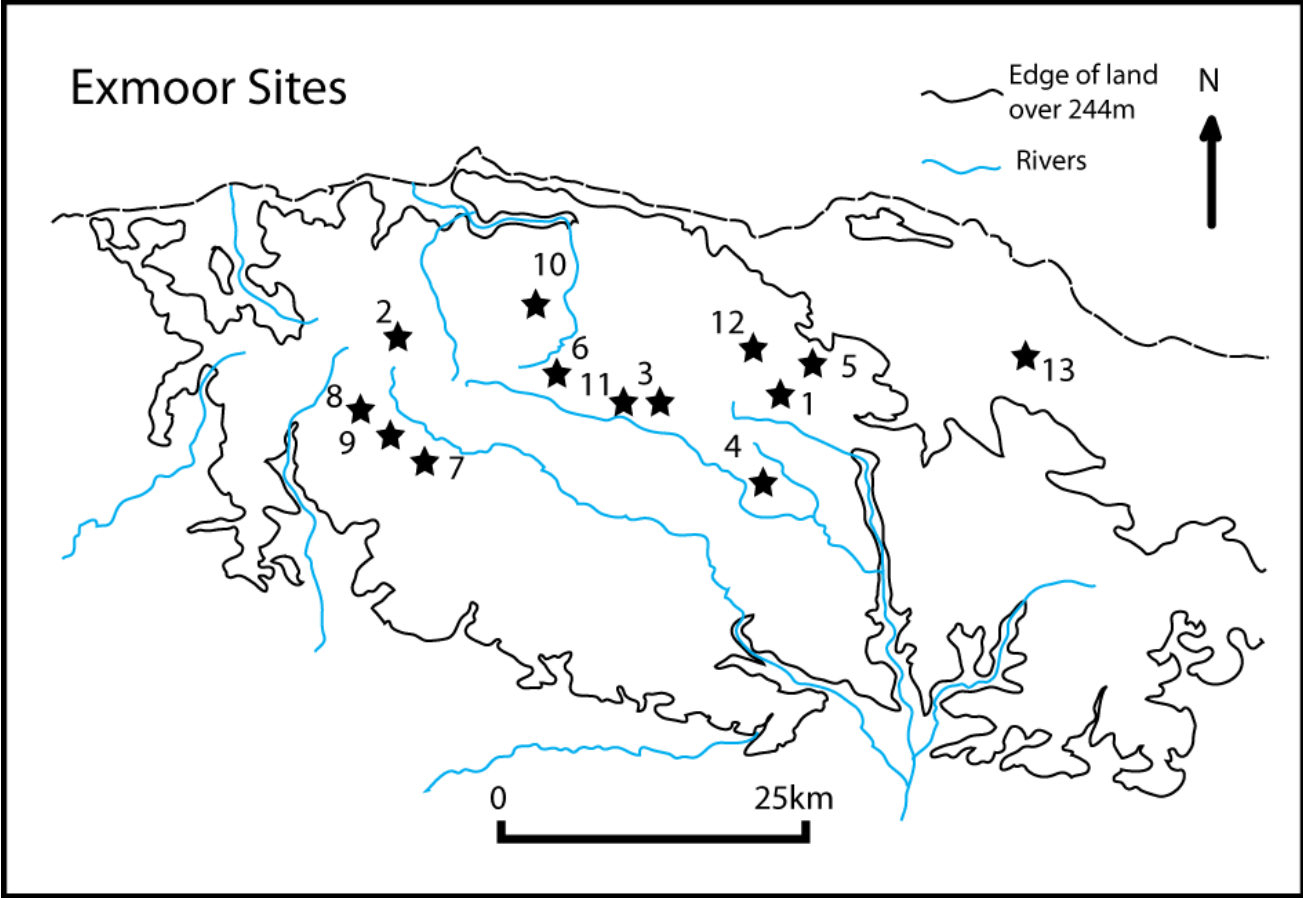


Figure 4.5: Sites on Exmoor

Table 4.4: Exmoor

No	Site	Parish	County	Grid ref	Date	Description	Information	Reference
1	Codsend Moors	Cutcombe	Somerset	SS 870 410	IA	Blanket mire/Field systems	Env/Str	Francis & Slater 1992; Pattison & Sainsbury 1989
2	Driver Farm	Exmoor	Somerset	SS 731 403	Prehistoric	Field system	Str	NMR record 1471201
3	Great Hill	Luccombe	Somerset	SS 850 423	Prehistoric	Field system	Str	NMR record 376074
4	Hoar Moor	Cutcombe	Somerset	SS 862 407	Neo- RB	Blanket mire, Field systems	Env/Str	Francis & Slater 1990; McDonnell 1982
5	Honeycombe Hill	Luccombe	Somerset	SS 861 424	Prehistoric	Field system	Str	NMR record 1473237
6	Lanacombe	Exmoor	Somerset	SS 773 423	BA	Field system	Str	NMR record 1040091
7	Shallowmead	North Molton	Somerset	SS 741 361	BA	Cairn and Field system	Env/Str	Gale 1997; Quinnell 1997
8	Shoulsbury Castle	Brayford	Somerset	SS 705 391	LIA/RB	Hillslope enclosure	Str	Grinsell 1970
9	The Chains	Exmoor	Somerset	SS 735 419	BA	Barrow	Env	Silvester 1979:186
10	Tom's Hill	Exmoor	Somerset	SS 799 432	Pre-RB	Field system	Str	NMR record 36295
11	Wellsheads Allotments	Exford	Somerset	SS 838 417	IA/RB	Field system	Str	NMR record 974900
12	Wilmersham Common	Luccombe	Somerset	SS 860 417	EBA	Field system	Str	NMR record 36029
13	Withycombe Hill	Withycombe	Somerset	SS 998 413	IA-RB	Field system	Str	NMR record 188620

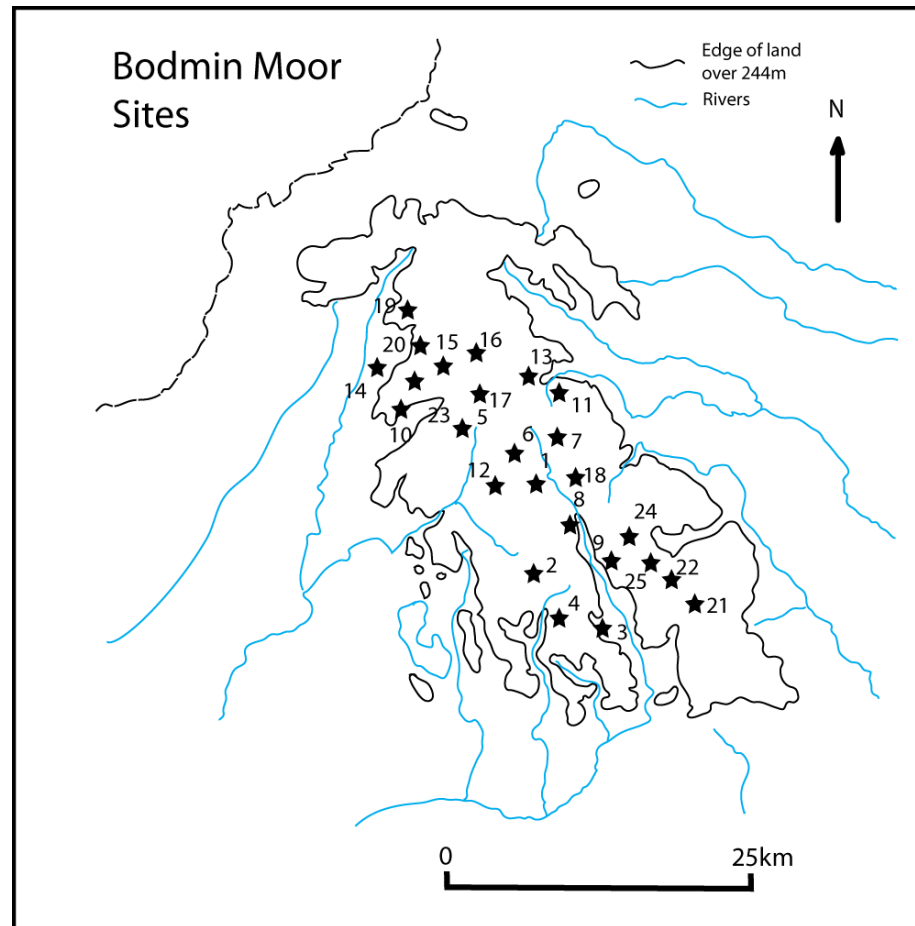


Figure 4.6: Sites on Bodmin Moor

Table 4.5: Bodmin Moor

No	Site	Parish	County	Grid ref	Date	Description	Information	Reference
1	Blacktor	St Neot	Cornwall	SX 157 7323	BA	Settlement	Str	Johnson & Rose 1994: 53,59
2	Brockabarrow Common	Blisland	Cornwall	SX 156 747	BA	Settlement	Str	Johnson & Rose 1994: 53-4,56
3	Brown Gelly	Bodmin Moor	Cornwall	SX 201 727	BA	Settlement	Str	Johnson & Rose 1994:57
4	Bury Castle	Bodmin Moor	Cornwall	SX 135 696	MIA-LIA	Hillfort	Str	Johnson & Rose 1994:48-9
5	Butterstor	St Breward	Cornwall	SX 151 775	BA	Field system	Str	Johnson & Rose 1994:71
6	Catshole Tor	Bodmin Moor	Cornwall	SX 167 787	BA	Open settlement	Str	Johnson & Rose 1994:56
7	Clitters Cairn	North Hill	Cornwall	SX 241 782	BA	Barrow	Env	Brisbane & Clews 1979
8	Colliford Reservoir	St Neot	Cornwall	SX 170 727	BA	Barrows	Env	Griffith 1984
9	Craddock Moor	St Cleer	Cornwall	SX 240 715	BA	Settlement/ Field systems	Str	Herring 2008
10	De Lank	St Breward	Cornwall	SX 132 767	MBA	Field systems	Env/Str	Jones & Tinsley 2001
11	East Moor	Altarnun	Cornwall	SX 241 782	LBA	Field systems	Env/Str	Brisbane & Clews 1979; Johnson & Rose 1994: 59
12	Garrow Tor	St Breward	Cornwall	SX 147 784	BA	Enclosure	Str	Johnson & Rose 1994: 53-4,71-72
13	Leskernick	Altarnun	Cornwall	SX 185 799	BA	Settlement/Field systems	Str	Johnson & Rose 1994:59-61
14	Lower Candra	Bodmin Moor	Cornwall	SX 118 777	BA	Settlement	Str	Johnson & Rose 1994:56
15	Louden	St Breward	Cornwall	SX 135 800	BA	Field system	Str	Johnson & Rose 1994:65
16	Rough Tor North	St Breward	Cornwall	SX 143 816	BA	Field system	Str	Johnson & Rose 1994:66-8
17	Rough Tor South	St Breward	Cornwall	SX 143 805	BA	Settlement/Field systems	Str	Johnson & Rose 1994:68-70
18	Smallacombe Down	St Cleer	Cornwall	SX 226 758	BA	Field system	Str	NMR Record 435448
19	Stannon Down	St Breward	Cornwall	SX 133 803	BA	Settlement and fields	Env/Str	Harris <i>et al</i> 1984; Mercer 1970; 1975; 1978; 2003; Mercer & Dimpleby 1978
20	Stannon South	St Breward	Cornwall	SX 127 799	BA	Field system	Str	Johnson & Rose 1994:65-6
21	Stowes Pound	Linkinhorne	Cornwall	SX 258 725	BA-IA	Settlement/ enclosure	Str	NMR Record 435704
22	Tregarrick Tor	St Cleer	Cornwall	SX 242 709	BA	Field system	Str	Cole and Jones 2003; NMR Record 435985;
23	Tresellern Marsh	St Breward	Cornwall	SX 132 767	BA	Mire	Env	Jones & Tinsley 2001
24	Trewortha	St Cleer	Cornwall	SX 229 755	BA	Field system	Str	NMR Record 435445
25	Withy Brook	St Cleer	Cornwall	SX 239 739	BA	Field systems	Str	NMR Record 435941

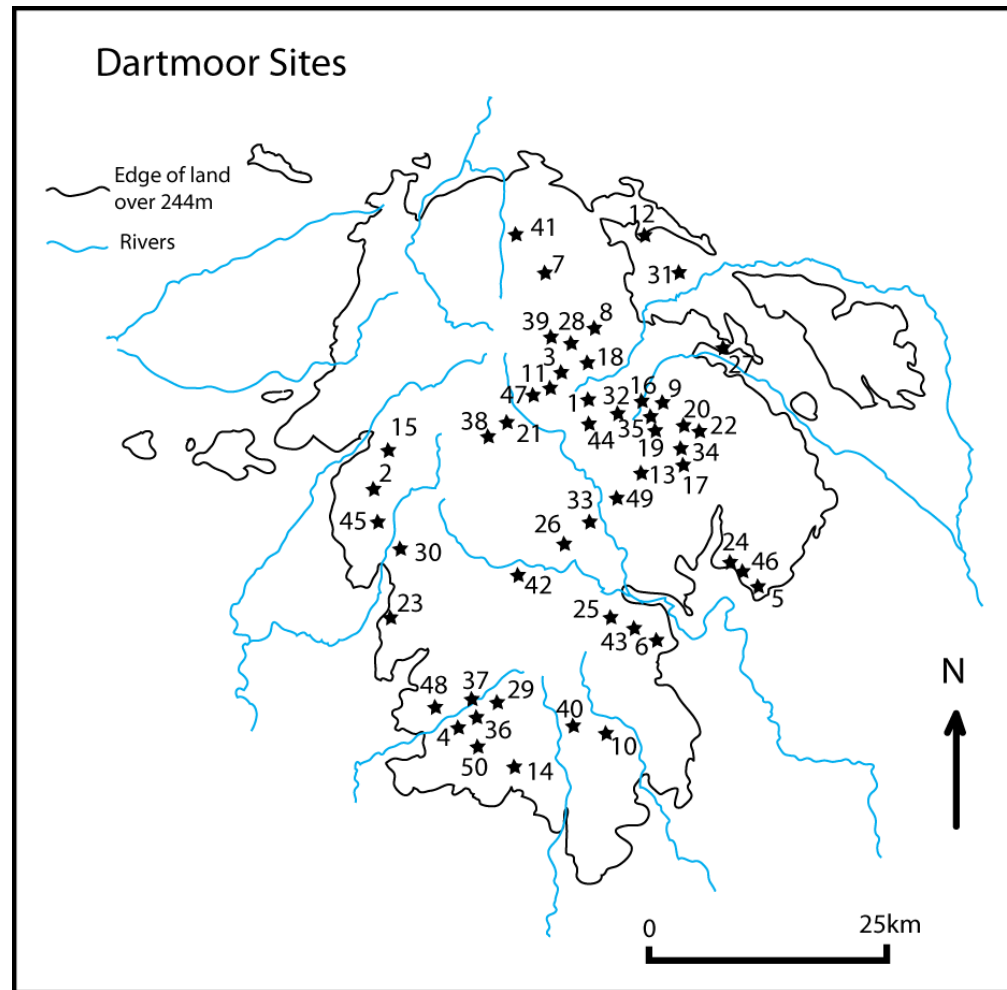


Figure 4.7: Sites on Dartmoor

Table 4.6: Dartmoor

No	Site	Parish	County	Grid ref	Date	Description	Information	Reference
1	Assycombe Hill	Chagford	Devon	SX 664 820	BA	Settlement	Str	Butler 1997:112
2	Barn Hill	Peter Tavy	Devon	SX 528 759	BA	Field systems	Str	Butler 1997:268
3	Birch Tor	Dartmoor Forest	Devon	SX 643 818	BA	Enclosure/Field systems	Str	Butler 1997: 256-7; Fleming 1978b;
4	Blacka Brook	Shaugh Prior	Devon	SX 573 634	Prehistoric	Upland mire	Env	Beckett 1981
5	Boro Wood Camp	Ashburton	Devon	SX 749 716	IA	Hillslope enclosure	Str	NMR Record 445328
6	Brockhill Ford West	Dean Prior	Devon	SX 678 655	BA	Enclosure/settlement	Str	Butler 1997:107
7	Buttern Hill	Gidleigh	Devon	SX 656 888	BA	Settlement/Field systems	Str	Butler 1997:82
8	Chagford Common North	Chagford	Devon	SX 661 864	BA	Field systems	Str	Butler 1997:82
9	Coombe Down	North Bovey	Devon	SX 701 818	BA	Settlement/Field system	Str	Butler 1997:117
10	Corringdon Ball	South Brent	Devon	SX 680 610	BA	Field systems	Str	Butler 1997:265
11	Cosdon Hill	Dartmoor Forest	Devon	SX 639 825	BA	Settlement/Field system	Str	Butler 1997:82
12	Cranbrook Castle	Moretonhampstead	Devon	SX 738 890	IA	Hillfort/Field systems	Str	Collis 1979; Silvester & Quinnell 1993
13	Cripdon Down	Manaton	Devon	SX 733 757	BA	Field systems	Str	Butler 1997:257-8
14	Crownhill Down	Sparkhill	Devon	SX 578 610	BA	Field systems	Str	Butler 1997:266
15	Cudlipptown	Peter Tavy	Devon	SX 529 792	BA	Field systems	Str	Butler 1997:268
16	Easdon Down	North Bovey	Devon	SX 733 833	BA	Field systems	Str	Butler 1997:257
17	Foales Arishes	Widcombe-in-the-Moor	Devon	SX 738 759	LBA	Field system and enclosure	Str	Butler 1997:260-1
18	Gold Park	Chagford	Devon	SX 664 863	MIA	Settlement	Str	Quinnell 1994a
19	Grimspound	Manaton	Devon	SX 701 808	BA	Enclosure/ settlement	Str	Baring Gould 1894
20	Hayne Down	Manaton	Devon	SX 743 807	BA	Field systems	Stru	Butler 1997:257-8
21	Holy Brook	Dartmoor Forest	Devon	SX 609 802	BA	Field systems	Str	Butler 1997:263-4
22	Houndtor Down	Manaton	Devon	SX 743 790	BA	Field systems	Str	Butler 1997:258
23	Horseyeatt	Walkhampton	Devon	SX 560 705	BA	Field systems	Str	Butler 1997:267
24	Horridge Common	Ilington	Devon	SX 755 745	BA	Field system	Str	Fleming 1983
25	Holne Moor	Holne	Devon	SX 680 712	BA	Field systems	Str	Butler 1997:263-4
26	Huccaby Tor	Dartmoor Forest	Devon	SX 655 738	BA	Settlement/Field systems	Str	Wickstead 2008b:200
27	Hunter's Tor	Lustleigh	Devon	SX 761 824	IA	Hillfort and Field system	Str	Silvester & Quinnell 1993
28	Kes Tor	Chagford	Devon	SX 663 868	BA-IA	Field system and enclosure	Str/Env	Fleming 1983; Fox 1954a; b;
29	Lower Hentor Brook	Shaugh Prior	Devon	SX 590 651	BA	Settlement/Field systems	Str	Wickstead 2008b:200
30	Merrivale	Walkhampton	Devon	SX 556 764	BA	Settlement/Field systems	Str	Wickstead 2008b:200
31	Nattadon Common	Chagford	Devon	SX 705 886	IA	Hillfort/Field system	Str	Silvester & Quinnell 1993
32	North Dart	Chagford	Devon	SX 671 823	BA	Field systems	Str	Butler 1997:262-3
33	Riddon Ridge	Dartmoor Forest	Devon	SX 667 767	BA	Field systems	Str	Butler 1997: 87

34	Rippon Tor	Manaton	Devon	SX 740 760	BA	Field systems	Str	Butler 1997:258-261
35	Shapley Tor	Chagford	Devon	SX 698 820	BA	Field systems	Str	Fleming 1983:231-2
36	Shadon Moor	Shaugh Prior	Devon	SX 559 633	BA	Field systems	Str	Butler 1997:72
37	Shaugh Moor	Shaugh Prior	Devon	SX 556 634	MBA	Settlement/ enclosure	Str/Env	Balaam 1982; Balaam and Porter 1982; Balaam <i>et al</i> 1982; Collis 1978; Fordham and Mould 1982; Smith <i>et al</i> 1981; Wainwright and Smith 1980
38	South Dart	Dartmoor Forest	Devon	SX 609 802	BA	Field systems	Str	Butler 1997:263-4
39	Shovel Down East	Gidleigh	Devon	SX 647 861	BA	Settlement/Field systems	Str	Brück <i>et al</i> 2003; Butler 1997:82
40	Stalldown	Cornwood	Devon	SX 627 621	BA	Settlement/Field systems	Str	Wickstead 2008b:200
41	Throwleigh Common	Throwleigh	Devon	SX 650 904	BA	Field system	Str	Fleming 1983; Griffith 1985
42	Tor Royal Bog	Dartmoor Forest	Devon	SX 604 724	BA	Mire	Env	Amesbury <i>et al</i> 2008
43	Venford Brook	Holne	Devon	SX 674 707	BA	Field systems	Str	Butler 1997:264
44	Water Hill	Dartmoor Forest	Devon	SX 671 812	BA	Enclosure	Str	Fleming 1978
45	Wedlake	Peter Tavy	Devon	SX 538 774	BA	Settlement/Field systems	Str	Wickstead 2008b:200
46	Welstor	Ashburton	Devon	SX 744 733	BA-IA	Settlement	O	Adams & Dewar 1950; Silvester 1979
47	White Ridge	Dartmoor Forest	Devon	SX 643 816	BA	Settlement/Field systems	Str	Wickstead 2008b:200
48	Wigford Down	Meavy	Devon	SX 543 648	BA	Field systems	Str	Butler 1997:82,267
49	Wind Tor	Widcombe-in-the-Moor	Devon	SX 707 758	BA	Field systems	Str	Butler 1997:261-2
50	Wotter Common	Shaugh Prior	Devon	SX 557 627	BA	Mire	Str/Env	Beckett 1981; Smith <i>et al</i> 1981

Lowland Cornwall

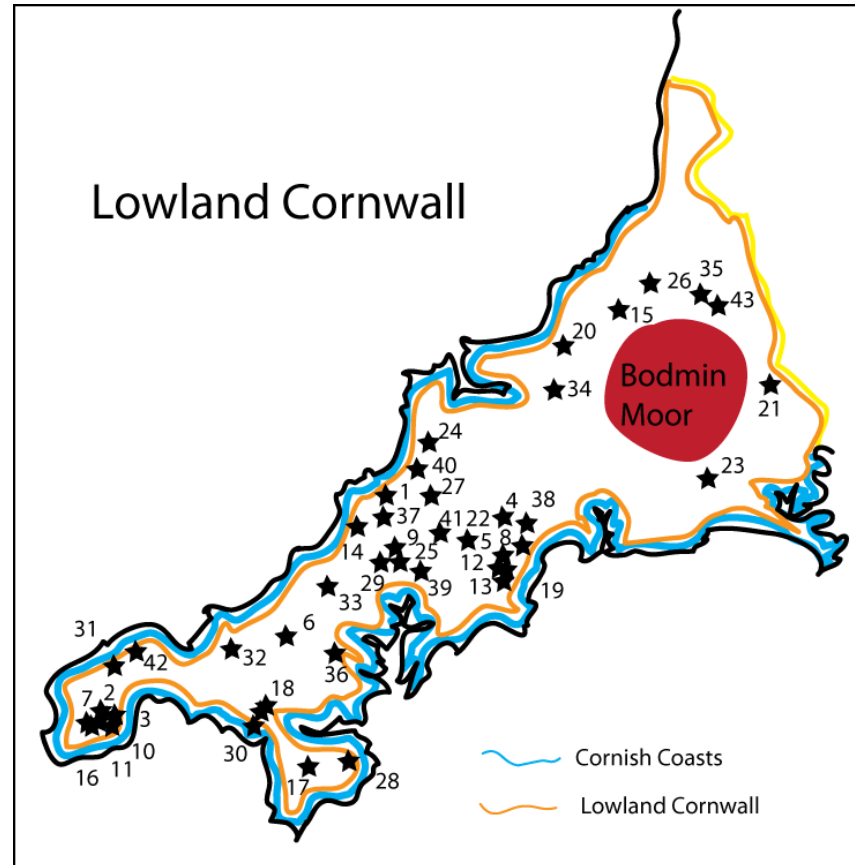


Figure 4.8: Sites in Lowland Cornwall

Table 4.7: Lowland Cornwall

No	Site	Parish	County	Grid ref	Date	Description	Information	Reference
1	Atlantic Road	Newquay	Cornwall	SW 803 615	RB	Settlement	AB	Hammon forthcoming
2	Bodrifty	Madron	Cornwall	SW 445 354	EIA	Settlement/Field system	Str	Dudley 1956
3	Boleigh	St Buryan	Cornwall	SW 437 252	IA	Round and fogou	Stru	Russell 1971
4	Caerloggas I & III	St Austell	Cornwall	SX 018 566	BA	Barrow	Env	Bayley 1975
5	Callestick	Perranzabuloe	Cornwall	SW 769 506	LBA	Structure	Str/Env	Gilbert & Straker 1999; Jones 1999a
6	Carn Brea	Carn Brea	Cornwall	SW 685 407	Neolithic	Tor enclosure	Str	Mercer 1986
7	Carn Euny	Sancreed	Cornwall	SW 402 288	LIA-RB	Settlement	Str/Env/AB	Christie 1978; Dimbleby1978:428
8	Castle Gotha	St Austell	Cornwall	SX 028 497	IA-RB	Round	Str	Saunders 1960-61; 1963; Saunders & Harris 1982
9	Church Close	St Newlyn East	Cornwall	SW 852 554	Prehistoric	Enclosures/field systems	Str	Jones & Taylor 2004
10	Chysauster	Madron	Cornwall	SW 472 350	IA-RB	Settlements/field system	Str	Macphail 1996; Smith 1996
11	Chysauster Barrow	Madron	Cornwall	SW 472 350	MBA	Barrow	Env	Scaife 1996:209
12	Cocksbarrow	St Mewan	Cornwall	SW 985 563	BA	Barrow	Env	Miles 1975a
13	Crift Down	Lanlivery	Cornwall	SX 065 598	EBA	Peat deposit	Env	Burton & Charman 1995
14	Crig-a-mennis	Perranzabuloe	Cornwall	SW 757 528	BA	Barrow	Env	Christie 1960
15	Davidstow Moor	Davidstow	Cornwall	SX 149 853	BA	Barrows	Env/AB	Christie 1988; Stead 1988
16	Goldherring	Sancreed	Cornwall	SW 411 281	LIA-RB	Settlement/field system	Str	Guthrie 1959; 1969; Russell 1971
17	Goonhilly Downs	Grade Ruan	Cornwall	SW 723 195	BA	Barrow	Str/Env	Balaam 1984a; Keeley 1984; Smith 1984
18	Halligye	Mawgan in Meneage	Cornwall	SW 713 239	IA	Fogou	Str	Young 2001
19	Helman Tor	Lanlivery	Cornwall	SX 061 610	Neolithic	Tor enclosure	Str	Mercer 1986
20	Killibury	Egloshayle	Cornwall	SX 019 737	IA	Hillfort	Str	Miles 1977
21	Kit Hill	Stoke Climsland	Cornwall	SX 376 712	BA	Enclosures/Field systems	Str	Herring 1990
22	Littlejohns Barrow	Roche	Cornwall	SW 991 575	BA	Barrow	Env	Crabtree 1994:32
23	Liskeard Junior School	Liskeard	Cornwall	SX 243 647	M-LBA	Enclosure	Str	Jones 1999b; Straker and Lamb 1999
24	Mawgan Porth	St Mawgan in Pydar	Cornwall	SW 851 673	10 th C AD	Settlement/cemetery	AB	Bruce Mitford 1956
25	Metha	St Newlyn East	Cornwall	SW 830 569	Neo-MBA	Pits	Str/Env	Jones 2004; Jones & Taylor 2004
26	Otterham	Otterham	Cornwall	SX 157 904	BA	Barrow	Env	Dimbleby 1963
27	Penhale Round	Fraddon	Cornwall	SW 908 573	BA/IA	Round	Str/Env/O	Johnston <i>et al</i> 1999; Scaife 1999a; 1999b
28	Poldowrian	St Keverne	Cornwall	SW 748 169	BA	Settlement/field system	Str	Harris 1979; Smith & Harris 1982
29	Pollamounter	St Newlyn East	Cornwall	SW 850 564	RB	Round	AB	Higbee 2004; Jones & Taylor 2004
30	Porthleven	Porthleven	Cornwall	SW 628 258	RB	Fresh water mire	Env	Lawson Jones 2001
31	Porthmeor	Zennor	Cornwall	SW 434 371	RB	Settlement/field system	Str	Hirst 1933-6; Russell 1971
32	Reawla	Gwinear	Cornwall	SW 605 363	LIA-RB	Round/Field system	Str/Env	Appleton-Fox 1992; Straker 1992

33	Stencoose	Chacewater	Cornwall	SW 712 455	LIA-RB	Field system	Str	Jones 2001
34	Tregeare Rounds	St Kew	Cornwall	SX 033 800	IA	Multiple enclosure	Str	Quinnell 1986
35	Tregulland	Treneglos	Cornwall	SX 200 867	BA	Barrow	Env	Dimbleby 1958
36	Tremough	Mabe	Cornwall	SW 769 345	RB	Settlement	AB	Jones and Taylor 2004:112
37	Trenance Downs	Treverbyn	Cornwall	SW 999 546	EBA	Barrow	Env	Bayley 1975; Miles 1975a:14
38	Trethurgy	St Austell	Cornwall	SW 035 556	IA-RB	Enclosure	Str/Env/AB	Quinnell 2004
39	Trevilson	St Newlyn East	Cornwall	SW 850 557	MBA	Settlement	Env	Jones & Taylor 2004
40	Trevisker	St Eval	Cornwall	SW 888 687	MBA	Enclosure/settlement	Str/AB	ApSimon & Greenfield 1972
41	Watch Hill	St Stephen in Brannell	Cornwall	SW 973 543	BA	Barrow	Env	Bayley 1975
42	Wicca Round	Zennor	Cornwall	SW 467 396	BA	Settlement/field systems	Str	Dudley 1957
43	Wilsey Down	Treneglos	Cornwall	SX 205 880	BA	Barrow	Env	Dimbleby 1963

Cornish coasts and Isles of Scilly

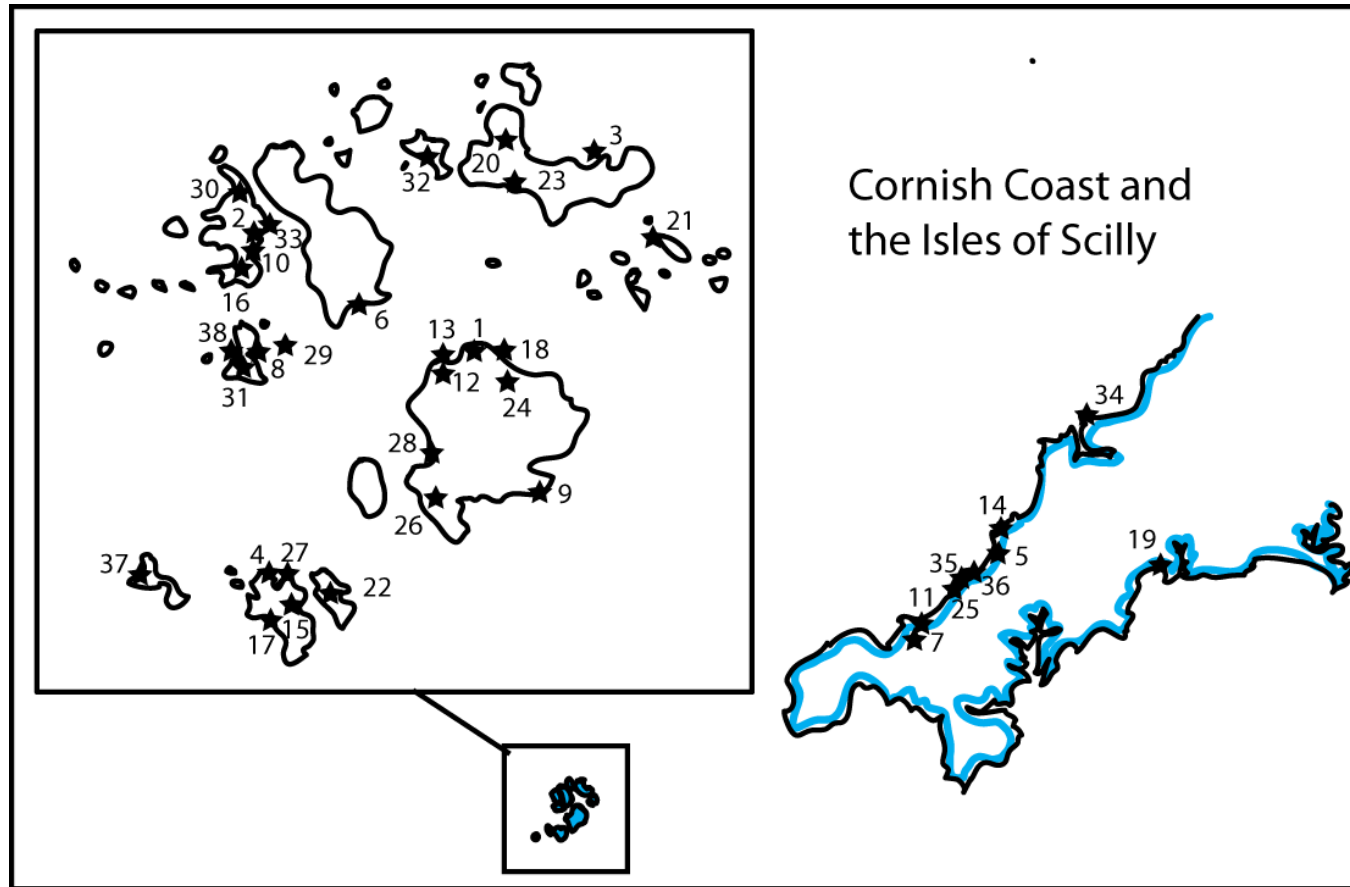


Figure 4.9 Sites on the Cornish coasts and the Isles of Scilly

Table 4.8: Cornish coasts and the Isles of Scilly

No	Site	Parish	County	Grid ref	Date	Description	Information	Reference
1	Bar Point	St Mary's	Isles of Scilly	SV 916 128	IA	Field system	Str/Env	Ashbee 1978; Balaam 1984b; Evans 1984
2	Bonfire Cairn	Bryher	Isles of Scilly	SV 878 142	LBA	Settlement	Env	Ratcliffe & Straker 1996:80-1
3	Burnt Hill	St Martin's	Isles of Scilly	SV 936 159	BA/IA	Promontory Fort/Fields	Str	NMR Record 303719
4	Castella Down	St Agnes'	Isles of Scilly	SV 875 079	BA	Field systems	Str	NMR Record 303267
5	Constantine Bay	St Merryn	Cornwall	SW 858 752	IA	Midden	AB/Env	Ashington Bullen 1930
6	Crab's Ledge	Tresco	Isles of Scilly	SV 896 137	LIA-RB	Intertidal peat	Env	Ratcliffe & Straker 1997
7	Crane Godrevy	Gwinear Gwithian	Cornwall	SW 858 429	RB	Round	Str/AB	Turk 1970
8	East Porth	Samson	Isles of Scilly	SV 879 129	EBA	Settlement	Env	Ratcliffe & Straker 1996:61
9	Giant's Castle	St Mary's	Isles of Scilly	SV 925 101	M-LIA	Promontory Fort	Str	NMR Record 304067
10	Green Bay	Bryher	Isles of Scilly	SV 880 146	BA	Enclosures	Str	Fowler & Thomas 1979
11	Gwithian	Gwinear Gwithian	Cornwall	SW 591 423	M-LBA	Settlement and fields	Str/Env/AB	Megaw <i>et al</i> 1961; Mercer 1975; Nowakowski <i>et al</i> 2007; Nowakowski and Thomas 2007; Thomas 1954
12	Halangy Down	St Mary's	Isles of Scilly	SV 911 124	IA-RB	Settlement/midden	Str/Env/AB	Ashbee 1955;1996; Locker 1996a; b; c
13	Halangy Porth	St Mary's	Isles of Scilly	SV 909 125	E-MIA	Settlement	Env/AB	Ashbee 1980; 1983; Gray 1980; Ratcliffe & Straker 1996:92; Evans 1983
14	Harlyn Bay	St Merryn	Cornwall	SW 872 758	LIA	Cemetery	Env/AB	Ashington Bullen 1930; Jones 1999; Whimster 1977
15	Higher Town	St Agnes	Isles of Scilly	SV 883 083	IA-RB	Fields/settlement/midden	Str/AB	NMR Record 303310
16	Hillside Farm	Bryher	Isles of Scilly	SV 877 144	LIA-RB	Midden	Env/AB	Ingrem 2003; Mays <i>et al</i> 2003
17	Little Bay	St Agnes	Isles of Scilly	SV 879 078	BA	Midden	AB	Locker 1983
18	Littleporth	St Mary's	Isles of Scilly	SV 918 129	BA	Field system	Str	NMR Record 304028
19	Lower Kilhallon	Tywardreath	Cornwall	SX 072 549	RB	Settlement/round	AB	Carlyon 1982
20	May's Hill	St Martin's	Isles of Scilly	SV 936 115	BA/RB	Settlement	AB	Turk 1984
21	Nornour	Eastern Isles	Isles of Scilly	SV 944 148	BA-RB	Settlement	AB	Butcher 1978; Turk 1967; 1971; 1973; 1978
22	Obadiah's Barrow	Gugh	Isles of Scilly	SV 888 085	EBA	Passage Grave	AB	Hencken 1933:24
23	Par Beach	St Martin's	Isles of Scilly	SV 932 153	E Neo	Intertidal peat	Inv	Ratcliffe & Straker 1997
24	Pendrithen	St Mary's	Isles of Scilly	SV 912 127	IA-RB	Settlement/midden	O	Ashbee 1968
25	Penhale Point	Perranzabuloe	Cornwall	SW 759 590	LIA	Promontory fort	Str/Env	Smith 1988
26	Porth Cressa	St Mary's	Isles of Scilly	SV 906 101	M-LBA	Settlement/midden	Env/AB	Ratcliffe & Straker 1996:76-7
27	Porth Killier	St Agnes	Isles of Scilly	SV 881 085	M-LBA	Settlement/midden	Env/AB	Ratcliffe & Straker 1996:62-73
28	Porth Mellon	St Mary's	Isles of Scilly	SV 908 107	L Neo	Intertidal peat	Str	Ratcliffe & Straker 1997
29	Samson flats	Samson	Isles of Scilly	SV 877 125	BA	Field system/settlement	Str	NMR Record 303580

30	Shipman Head	Bryher	Isles of Scilly	SV 876 161	IA	Promontory Fort	Str/Env	NMR Record 303354; Ratcliffe & Straker 1996:9-6
31	South & North Hill	Samson	Isles of Scilly	SV 877 127	BA	Field systems	Str	Fowler & Thomas 1979
32	Tean	St Martin's	Isles of Scilly	SV 908 164	BA	Field systems	Str	Thomas 1985:110
33	The Island	Bryher	Isles of Scilly	SV 881 148	BA	Field systems	Str	NMR Record 1179793
34	The Rumps	St Minver	Cornwall	SW 934 812	LIA	Promontory Fort	Str/AB	Brooks 1964; 1974
35	Trethellen	Newquay	Cornwall	SW 802 613	MBA	Settlement	Str/Env	Nowakowski 1991; Payne 1991; Straker 1991
36	Trevelgue Head	Newquay	Cornwall	SW 825 630	MIA/RB	Promontory Fort	Str/AB	Hammon 2004; Nowakowski 2004
37	West Annet	St Agnes	Isles of Scilly	SV 863 084	BA	Midden	AB	NMR Record 303279
38	West Porth	Samson	Isles of Scilly	SV 880 143	LBA/EIA	Settlement	Env/AB	Ratcliffe & Straker 1996:85