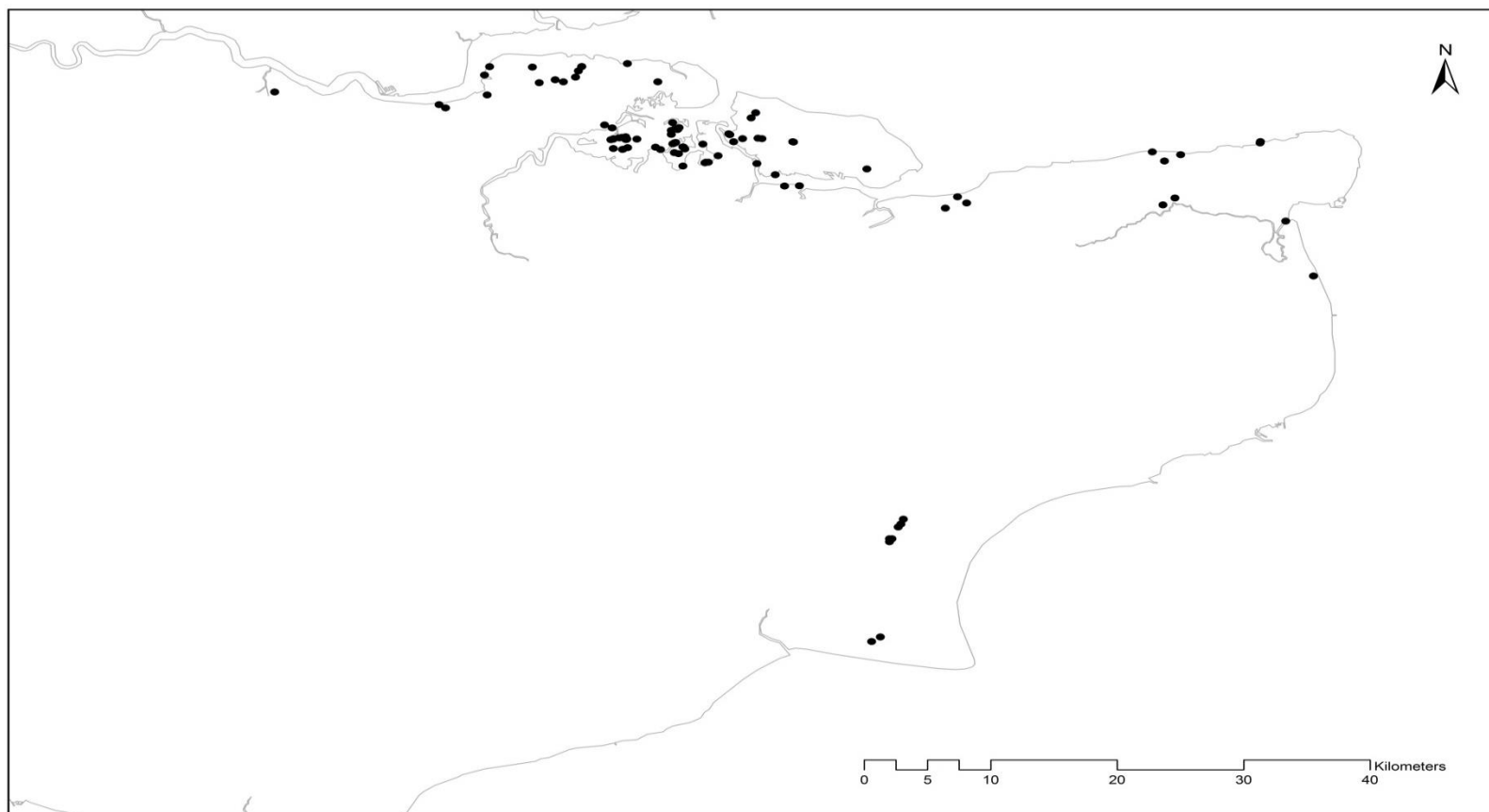


10.3 Appendix for Chapter 5.0



Figure 10.3.1 Map showing the two regional case study areas



Ordnance Survey Map Data:
© Crown Copyright/database
right 2012. An Ordnance
Survey/EDINA supplied
service.

Figure 10.3.2 All salt-production sites (with grid references) across Kent



Figure 10.3.3 Key Areas of Salt-Production Activity in Kent. Group 1: North Kent Mainland and Hoo Peninsula



Figure 10.3.4 Key Areas of Salt-Production Activity in Kent. Overview of Group 2, divided in 2a-c, Medway Estuary

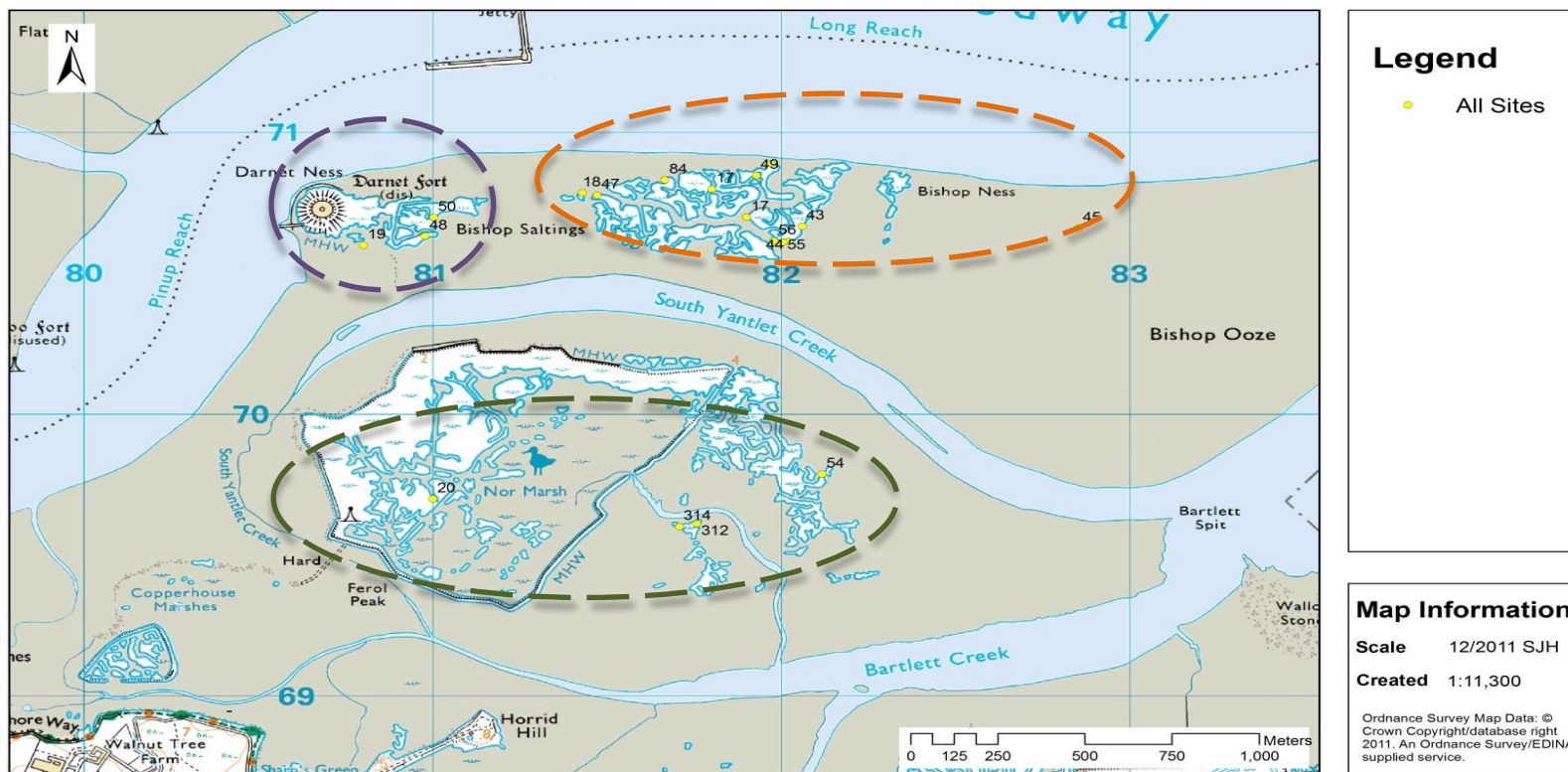


Figure 10.3.5 Key Areas of Salt-Production Activity in Kent. Close up of Group 2a: Nor Marsh and Bishops Saltings (Medway Estuary)

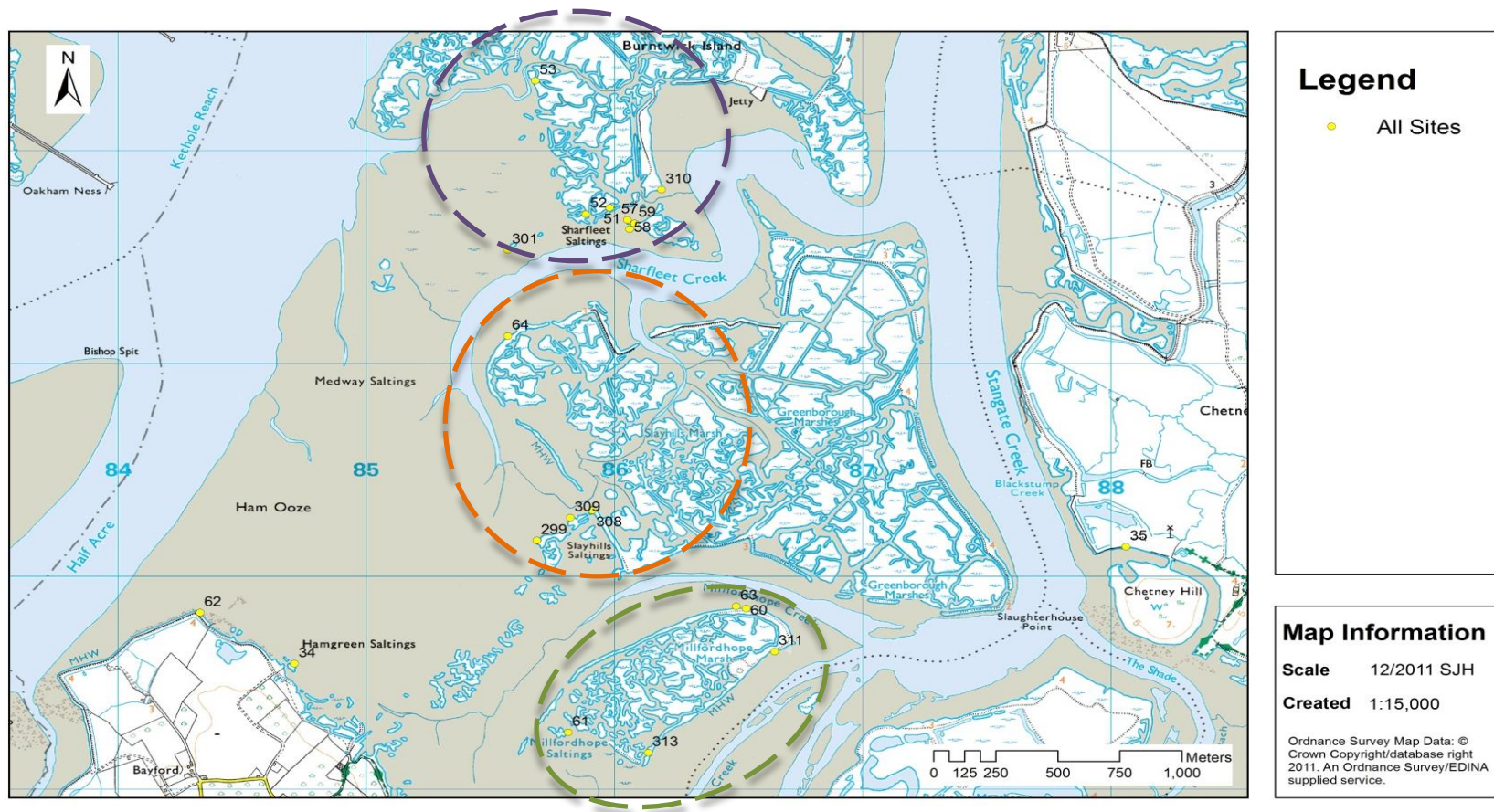


Figure 10.3.6 Key Areas of Salt-Production Activity in Kent. Close up of Group 2b: Millfordhope Marsh, Slayhill Marsh, Sharfleet Marsh and Burntwick Island (Medway Estuary)

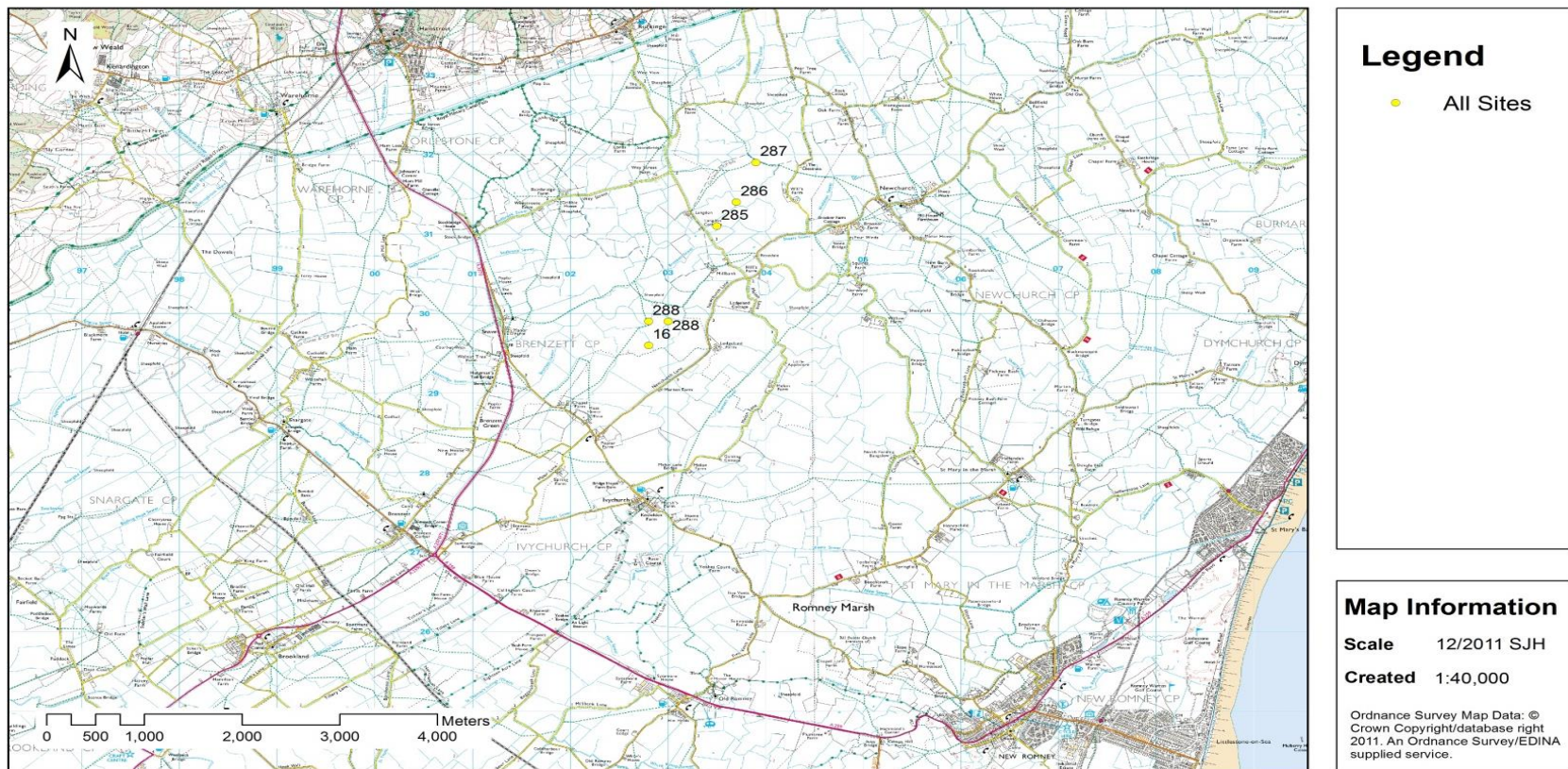


Figure 10.3.7 Key Areas of Salt-Production Activity in Kent: Group 3. Romney Marsh Mainland

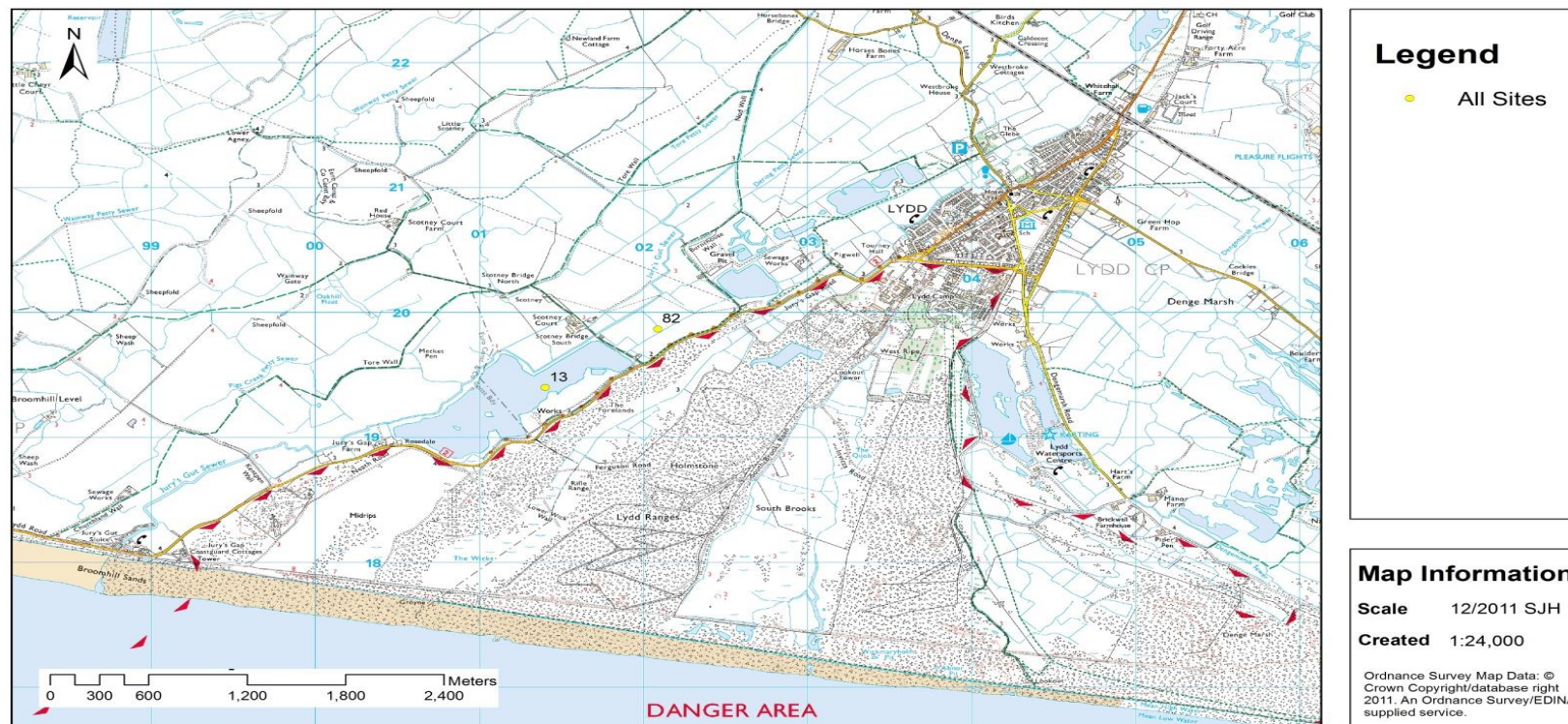


Figure 10.3.8 Key Areas of Salt-Production Activity in Kent: Group 4. Romney Marsh Coastal

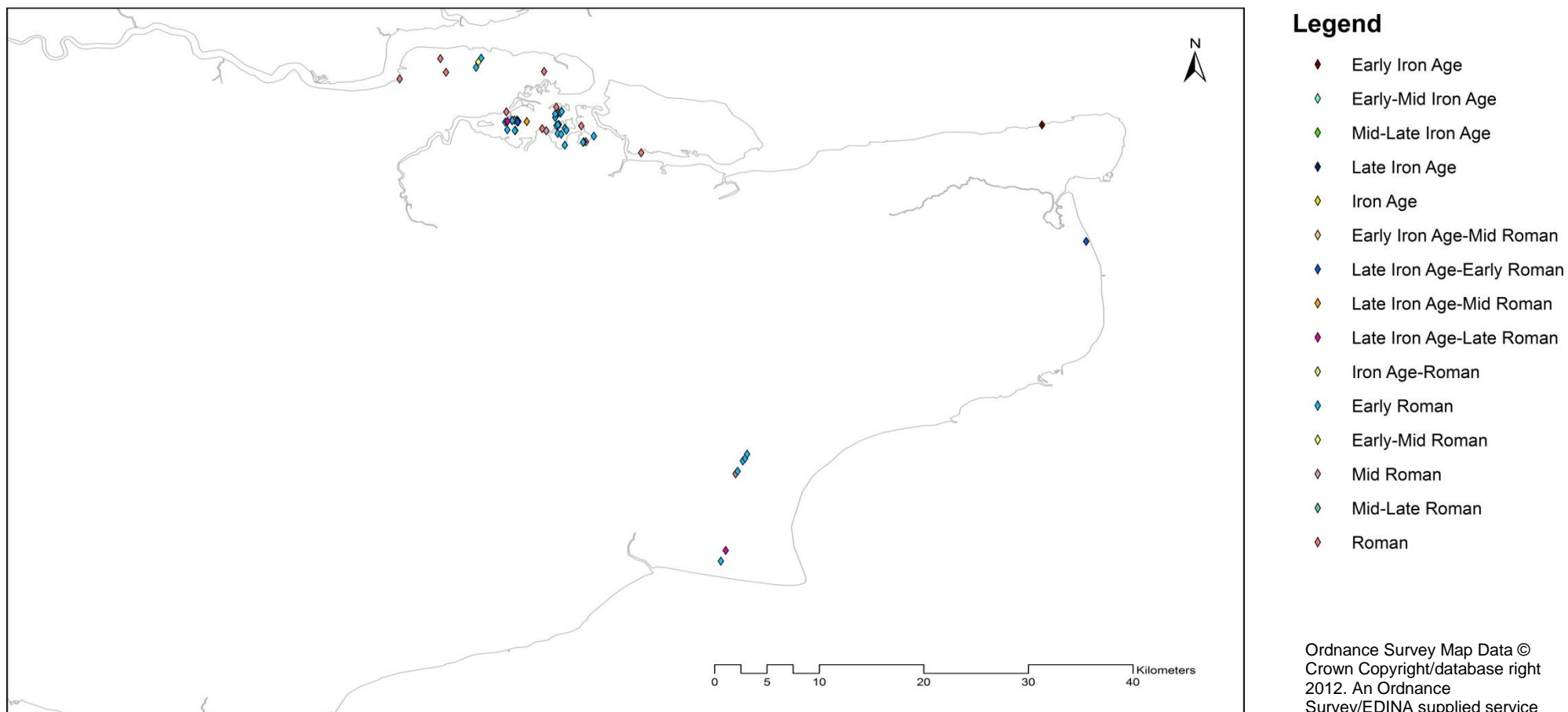


Figure 10.3.9 All dated sites (with grid references) across Kent

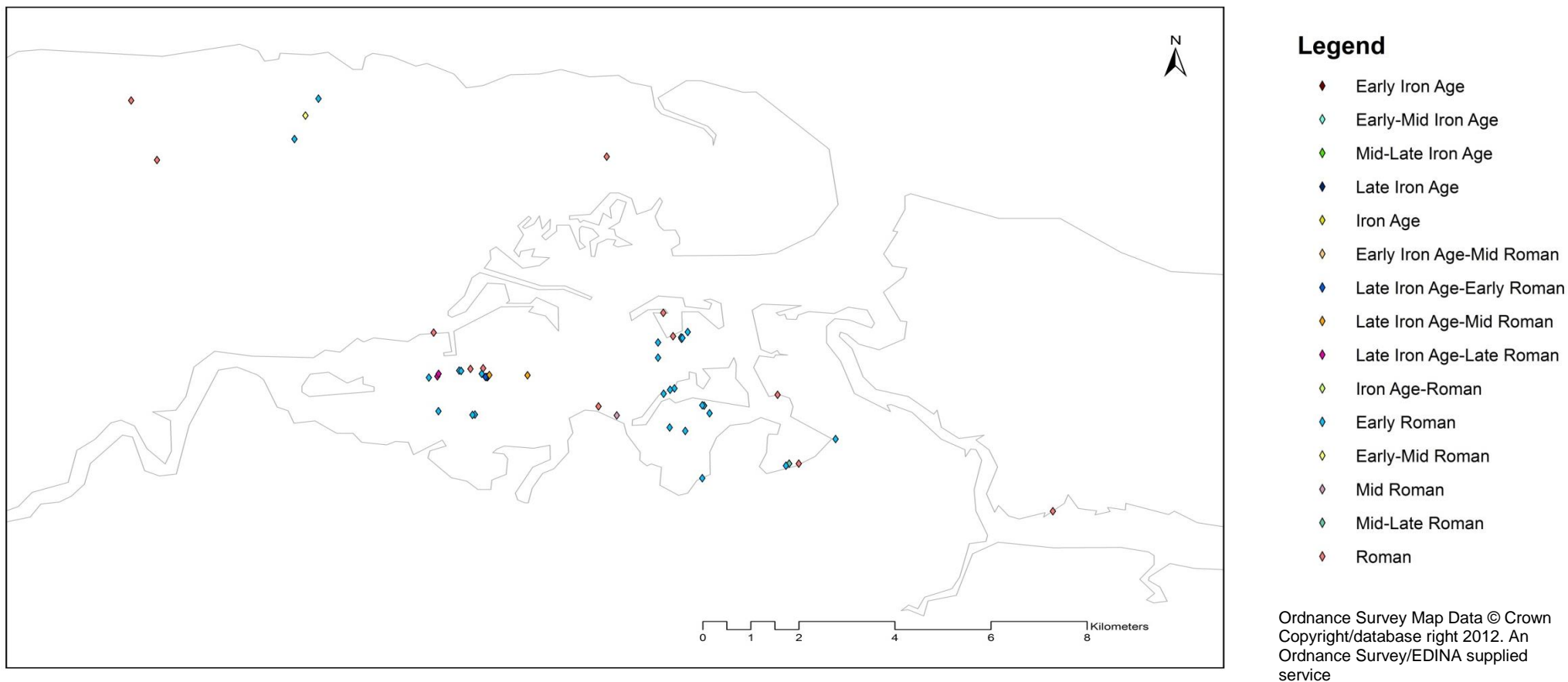


Figure 10.3.10 All dated sites (with grid references): Close up of North Kent and Medway Estuary

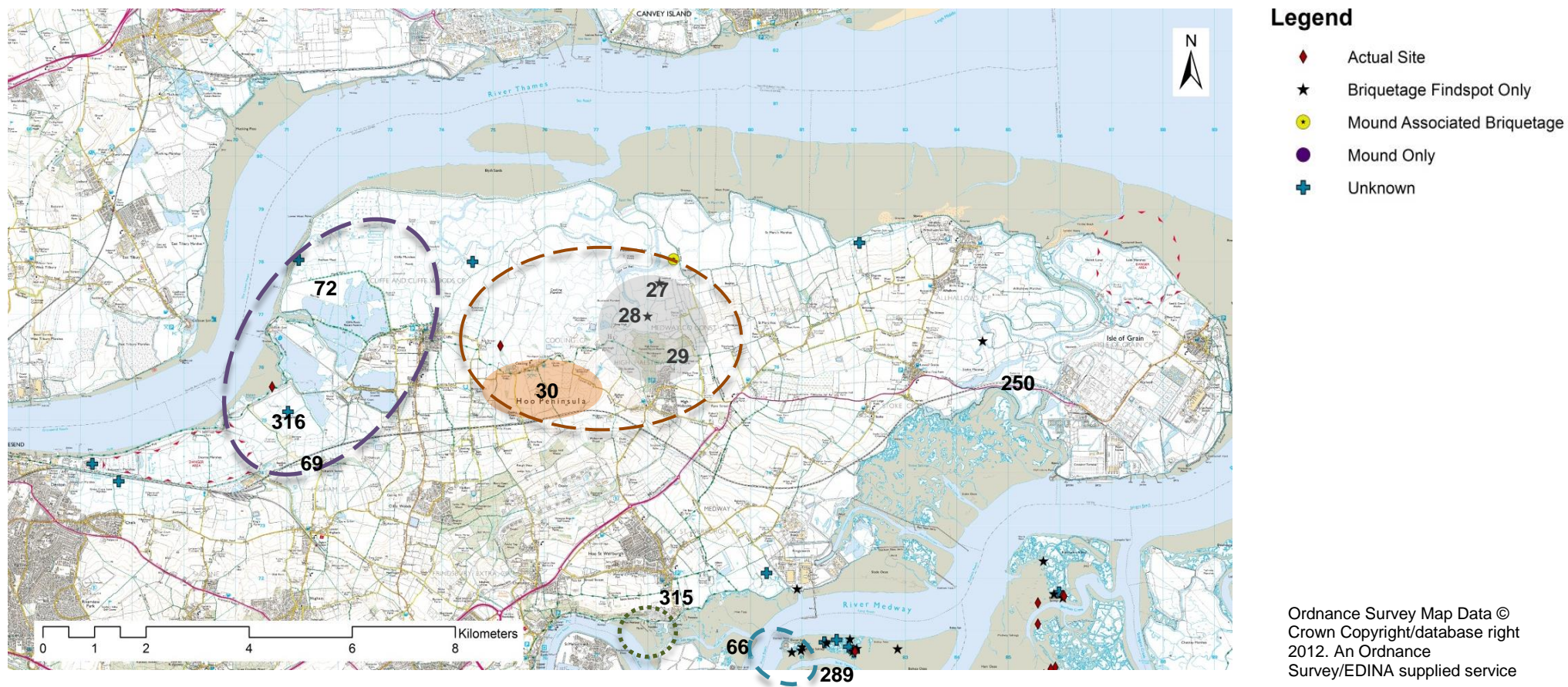


Figure 10.3.11 Site Types in Kent Group 1: North Kent Mainland and Hoo Peninsula

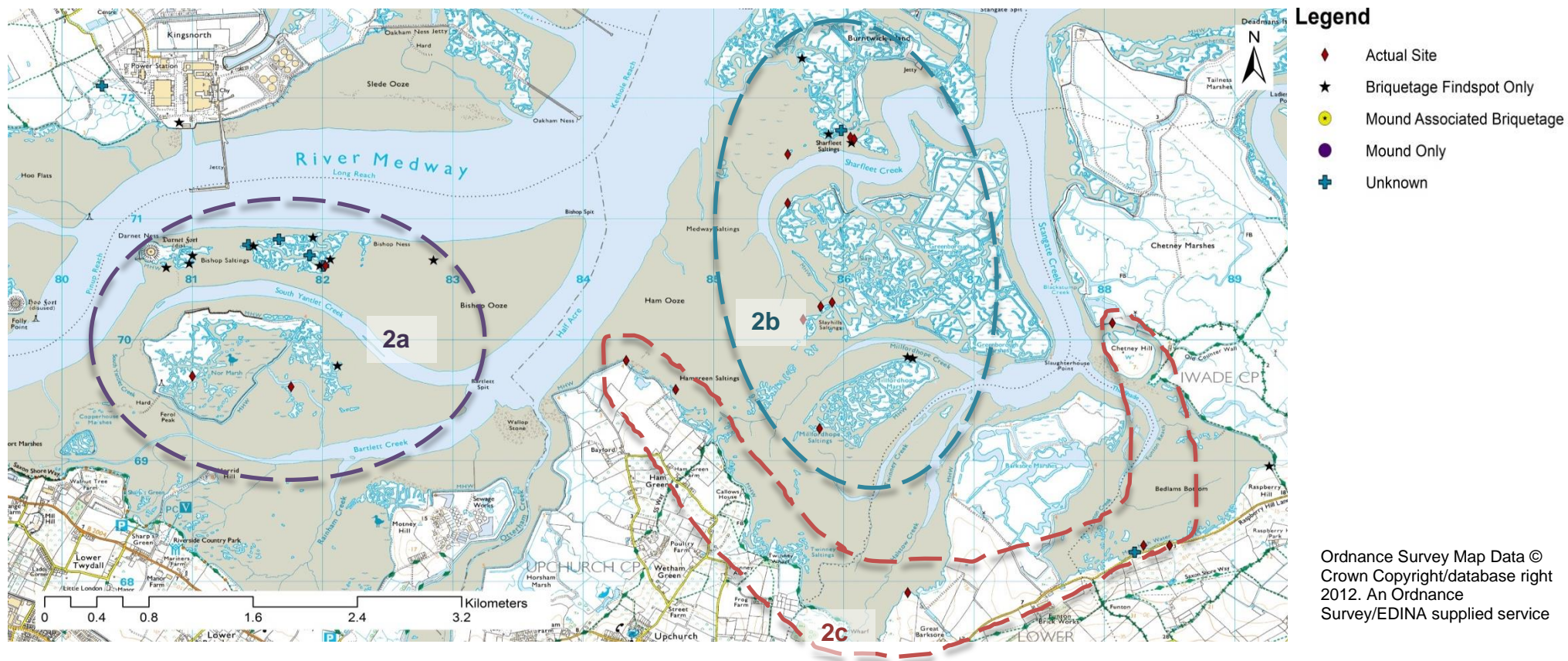


Figure 10.3.12 Site Types in Kent Group 2 (Overview of area covered by 2a-2c), Medway Estuary

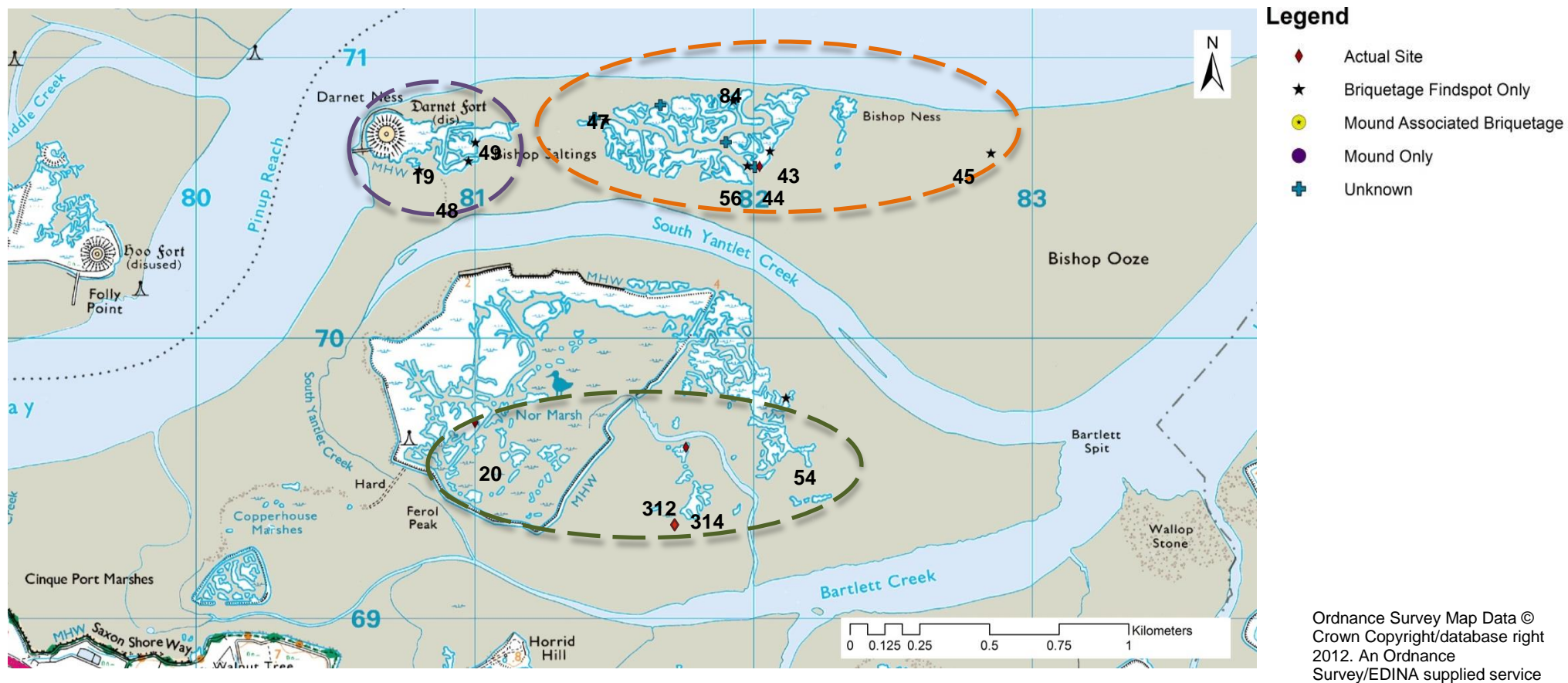


Figure 10.3.13 Site Types in Kent. Close up of Group 2a: Nor Marsh and Bishops Saltings (Medway Estuary)

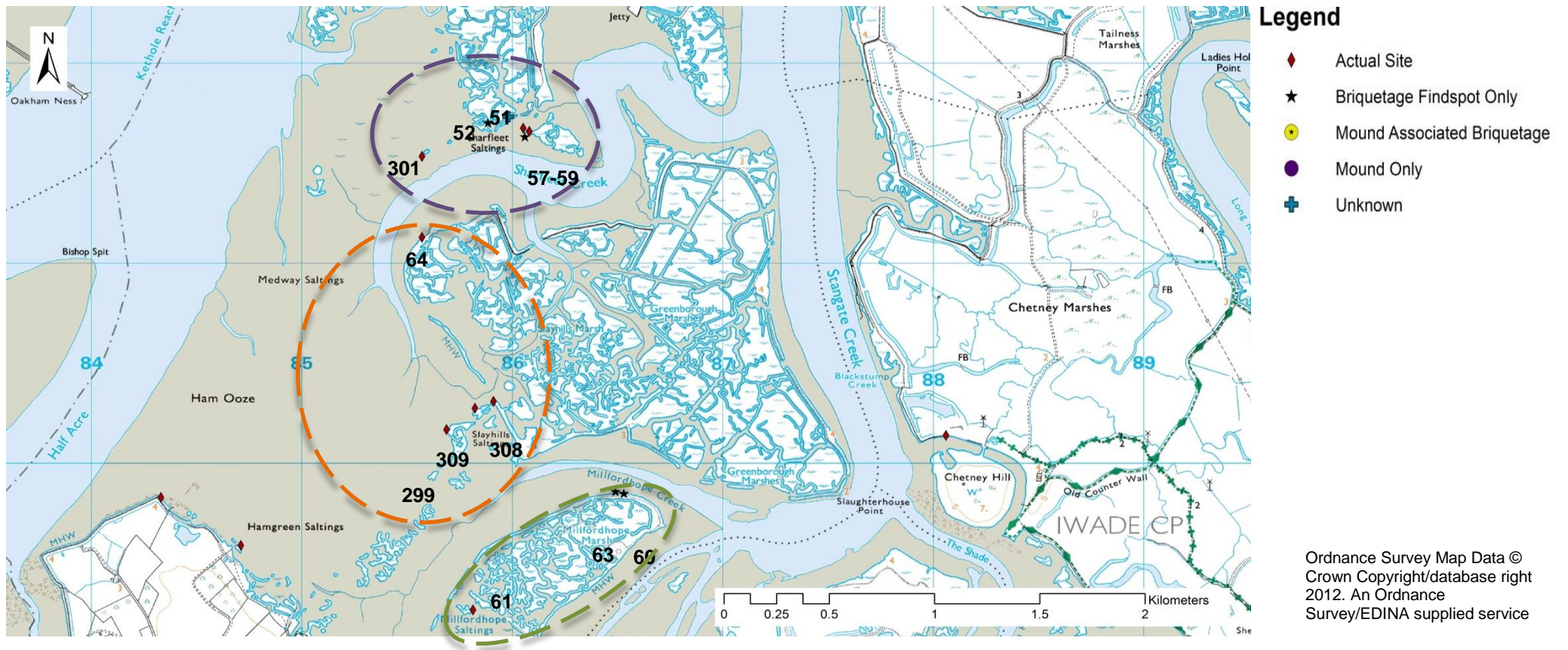
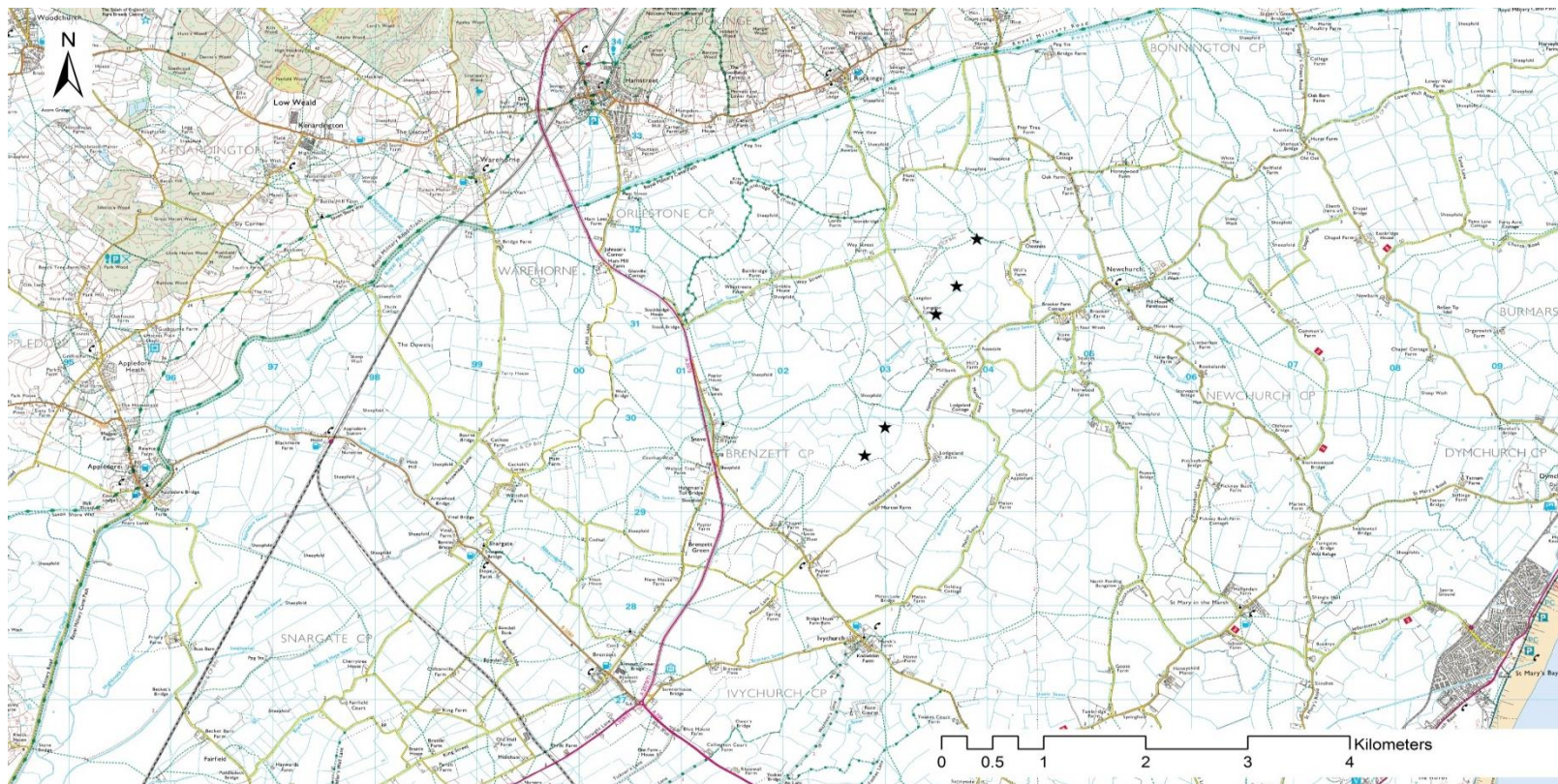


Figure 10.3.14 Site Types in Kent Group 2b: Millfordhope Marsh, Slayhill Marsh, Sharfleet Marsh and Burntwick Island (Medway Estuary)



Legend

- ◆ Actual Site
- ★ Briquetage Findspot Only
- Mound Associated Briquetage
- Mound Only
- ⊕ Unknown

Ordnance Survey Map Data ©
Crown Copyright/database right
2012. An Ordnance
Survey/EDINA supplied service

Figure 10.3.15 Site Types in Kent Group 3: Romney Marsh Mainland

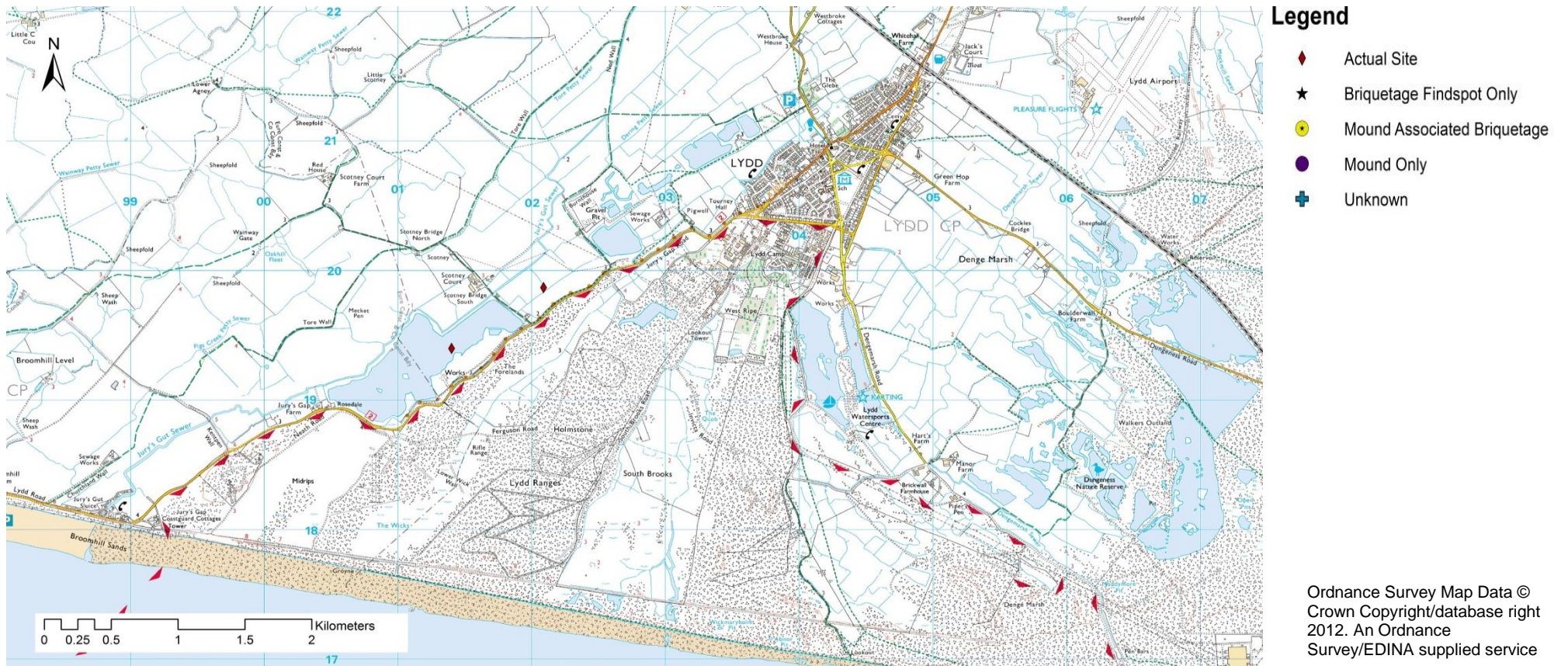


Figure 10.3.16 Site Types in Kent Group 4: Romney Marsh Coast

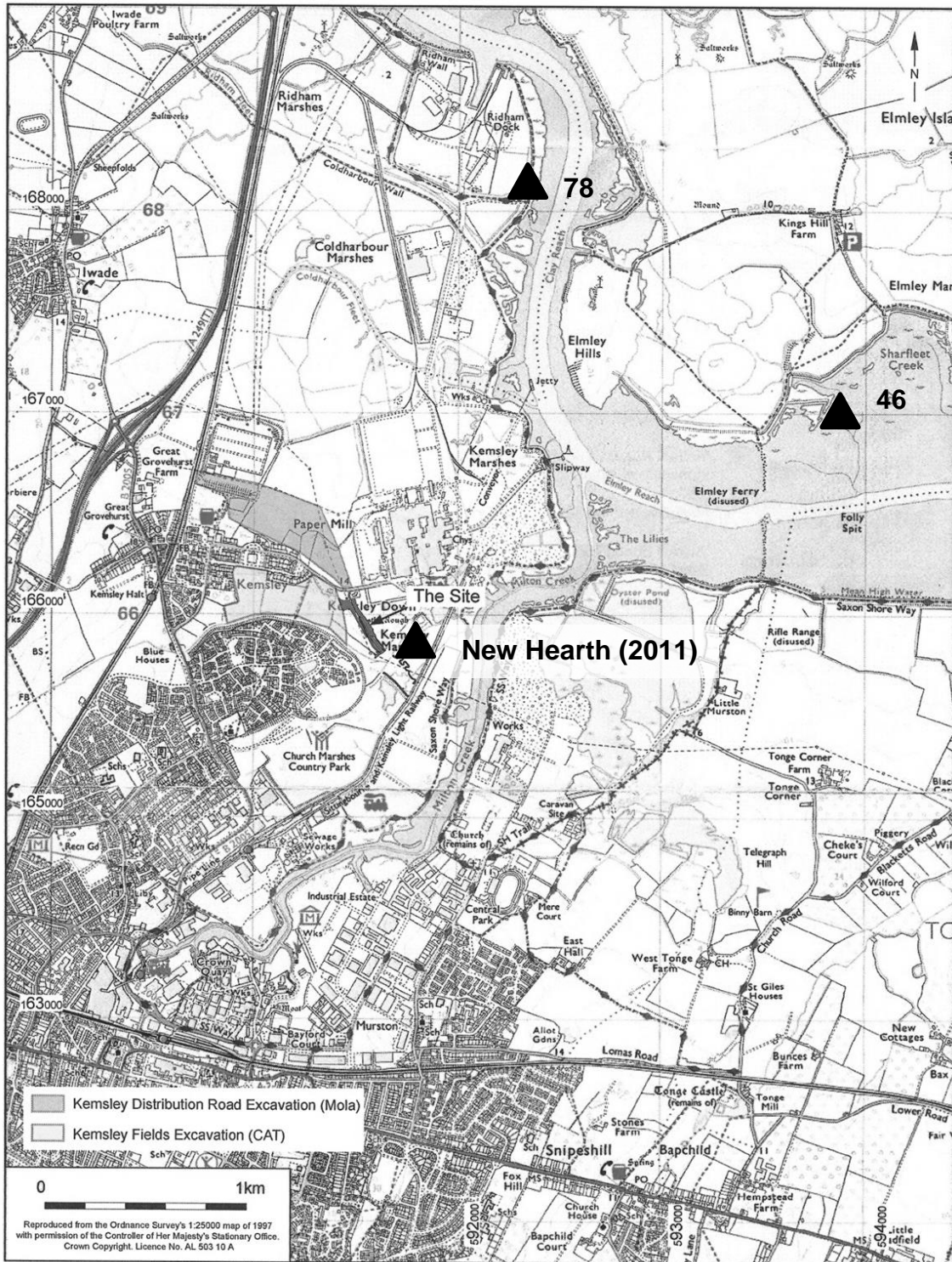


Figure 10.3.17 Map showing new salt-production site (Actual Site) revealed during excavations for a relief road (Adapted from (sites added) Dawkes, 2011: Figure 1)

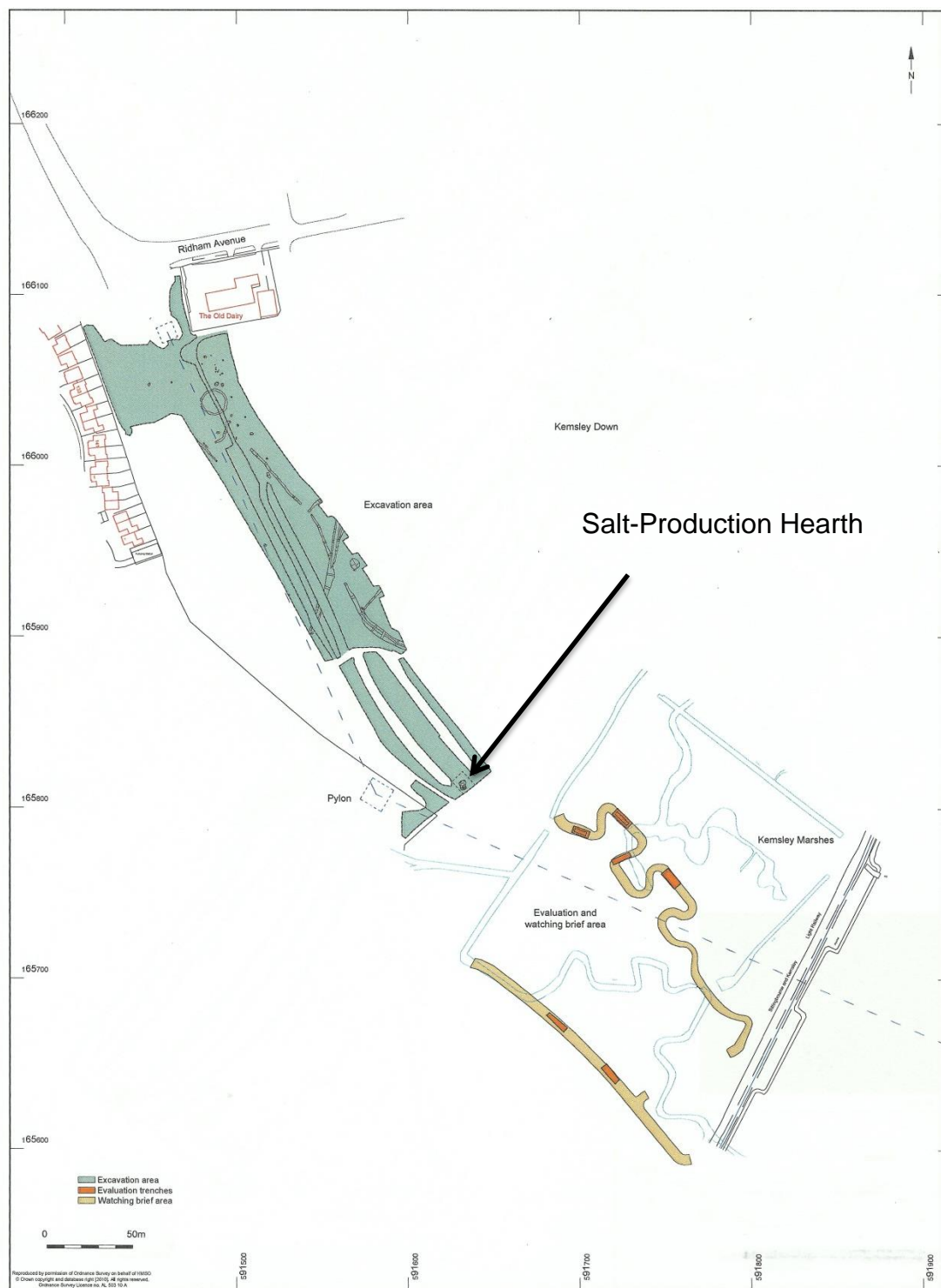


Figure 10.3.18 Site plan with the salt-production hearth shown, as well as the close proximity of saltwater inlets in the Kemsley Marshes (Adapted from Dawkes, 2011: Figure 2)