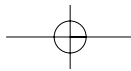
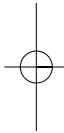
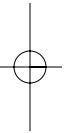



# Index



# INDEX

Illustrations are denoted by pagenumbers in *italics*. Barrow numbers are in **bold**.

## A

**A303 improvements** 11, 13–14, 17, 92, 124, Map R  
**A344 closure** 11  
**Ablington Down** 35, 63, 83  
 access 115–16, 119–20  
**Addestone** 63, 82, 84  
**aerial photography** 9, 15, 16, 117, 131, 132, 143, Map C  
**Airman's Cross** 92, 93  
**Alfred, King** 80  
**Alington** 37  
**Allen, Michael** 19, 141  
**alluvial deposits** 19, 36–7, 114  
**Ambrosius Aurelianus** 25, 80  
**Amesbury**  
 abbey/priory 32, 80, 82, 88, 110  
 Amesbury Archer burials 13, 21, 52, 54, 106, 109, 139  
 barrows 8, 10: **G3** 69; **18–19** 141; **22** 52; **25** 11, 141; **27–32** 141; **G39** 11, 18, 45, 60, 61–3, 141, 154; **42** 19, 20, 42, 44, 61, 99, 129, 138; **G44** 79; **G51** 10, 51, 54, 116, 141, 154; **G54** 54; **55** (Monarch of the Plain) 64, 82, 115; **G58** 20, 65, 140; **G61** 60, 65, 140, 154; **G61a** 140; **G70** 10, 61, 65, 96, 141; **G71** 10, 52, 61, 65, 69, 96, 104, 141, 154; **G72** 140, 154; **G85** 9, 65, 79, 86, 140; **101** 9, 140; **103** 11, 141; **G132** 45, 46, 141; **G133** 60, 141  
 conservation area designation 32  
 research history 8, 10  
 resource assessment:  
 prehistoric 39, 75; Romano-British–post-medieval 76, 78, 80, 81, 82, 86, 87, 88, 89, 91, 92; *see also* barrows  
**Amesbury Abbey Park** 88, 115  
**Amesbury Countess** 82, 87, 88  
**Amesbury Down** 9, 68  
**animal bones**  
 research agenda 112, 116  
 resource assessment 20, 37, 41, 47, 96, 97  
**archaeoastronomy**  
 research agenda 114–15  
 research history 8, 27–8, 29, 48, 100–1, 150–1  
**ard marks** 61, 96  
**arrowheads** 39, 41, 45, 52, 53, 54, 98  
**artefact studies**  
 research agenda/strategy 116, 125, 133–4  
 research history 21, 29, 149–50  
**Ashbee, Paul** 18, 41, 86, 110, 116, 140, 141, 143  
**Atkinson, Richard** 28, 48, 86, 105, 109, 120, 142

**Atrebates** 75  
**Aubrey, John** 7, 26, 91, 138  
**Avebury** 47, 102, 117, 127  
 research agenda 4, 129, 132  
 research history/methods 9, 15, 24  
 stone robbing 110  
 World Heritage designation 2–3, 5, 31  
**Avenue**  
 radiocarbon dates 156  
 research agenda/strategy 110, 111, 114, 125, 127–8  
 research history: antiquarian 7, 16, 17, 30, 138; 1900–9, 10, 11, 141, 142  
 research methods 2, 15, 16, 17, 128  
 resource assessment 48, 61, 73  
**Avon, River** 19, 35, 36–7, 61, 78, 105, 114  
**Avon Valley Landscape Survey** 125  
**axes**  
 Mesolithic 39  
 Neolithic 46, 52, 53, 56, 61, 99, 100, 103  
 Bronze Age 61, 62, 66, 69–71

## B

**barrow groups** 63, 64, 69, 112, 129  
**barrows** *see* long barrows; oval barrows; round barrows  
**Beacon Hill** 66  
**Beamish, Capt** 138  
**Belgae** 75, 102  
**Berwick Down** 13, 76–7  
**Berwick St James** 32, 73, 83, 86  
**Booth, A St J** 76, 139, 140  
**Boscombe, designation** 32  
**Boscombe Bowmen burials** 13, 21, 54, 98, 106, 109, 139  
**Boscombe Down**  
 research history 9, 10, 18  
 resource assessment 40, 49, 73, 77, 92; *see also* Boscombe Bowmen  
**Boscombe Down West** 10, 22, 63, 73, 75, 76, 97, 138  
**boundaries**  
 research agenda/strategy 115, 117, 128  
 resource assessment 34, 61, 80, 81, 82  
*see also* linear earthworks  
**Bourton** 82, 84  
**Bowls Barrow** 43, 99  
**Brigmerston** 63, 83  
**Brittany** 28, 61, 103, 104–5, 109, 117  
**Buckingham, Duke of** 2, 7, 26, 139

**Bulford**  
 conservation area designation 32  
 resource assessment:  
 prehistoric 40, 52, 56, 63, 69, 104; Saxon–post-medieval 70–1, 79, 83, 92, 104  
**buried land surfaces/soils** 19–20, 96, 114, 118  
**Burl, Aubrey** 101, 105  
**Bush Barrow**  
 research agenda 116  
 research history 8, 9, 20, 22, 48, 138  
 resource assessment 61, 62, 63, 88, 100, 105  
**Butterfield Down**  
 research history 13, 19, 139  
 resource assessment:  
 prehistoric 49, 56, 58, 64, 65–6, 69; Romano-British–Saxon 76, 78, 97  
 stone circle (modern) 95, 96

## C

**Camden, William** 26  
**car-parks**  
 fieldwork: 1900–45 9; 1945–80 10, 38, 93, 95, 142; 1980–11–12, 19, 20, 38, 39  
 radiocarbon dates 156  
 research agenda 112, 116  
**cartography** 23, 24, 129, 130  
**Case, Humphrey** 61, 104–5  
**Casterley Camp** 9, 72, 125  
**cemeteries**  
 research agenda 112, 114, 117  
 resource assessment 69, 70, 76, 77, 79, 92, 93  
*see also* barrow groups  
 chalk-pits 91  
**Childe, V Gordon** 28  
**Chippindale, Christopher** 24, 29  
**Chlorine 36 dating** 21  
**Christianization** 112  
**Christie, Patricia** 65, 141, 143  
**chronology** *see* dating/chronology  
**Chubb, Cecil** 93  
**Clay, R** 9, 142  
**Cleal, Ros** 140, 141  
**coins** 73–5, 76, 77, 78, 79, 99  
**colluvial deposits** 19, 37, 38  
**Colt Hoare, Sir Richard** 8, 18, 22, 23, 27, 34, 76–7, 116, 138  
**Coneybury Anomaly** 14, 19, 40, 41, 96, 139, 154  
**Coneybury henge**  
 research agenda 115  
 research history 14, 19, 20, 139  
 resource assessment 49, 50, 96, 132, 153

**Coneybury Hill** 19, 37, 86  
**Countess Farm** 12, 38, 63, 76, 89  
**Countess Road** 9, 56–8, 63, 76  
**Countess Road East** 12–13, 56, 58  
**Countess Roundabout site** 12, 78  
**Countryside Stewardship Scheme** 16–17, 131  
**Coxe, Revd William** 8, 138  
**Crawford, O G S** 9, 15, 55, 71, 142, 143  
**cremations, research objectives** 126  
**Crescent Copse** 13, 59, 140  
**Crocker, Philip** 8, 23, 138  
**Cuckoo Stone** 56  
**Cunnington, B H & M** 9, 49, 52, 67, 79, 140, 143  
**Cunnington, William**  
 fieldwork 8, 18, 27, 52, 61, 116, 138  
 Stourhead Collection 22  
 cup-marked stones 56  
**curtus monuments** *see* Lesser Cursus; Stonehenge Cursus

## D

**daggers** 52, 54, 61, 62, 65, 100, 104  
**Darwin, Charles** 27  
**dating/chronology** 20–1, 29, 118, 126–7  
**Department of Transport** 13, 124  
**deserted/shrunken medieval villages** 83–4, 87  
**designations** 31–2, Map D  
**Diodorus Siculus** 25  
**DNA studies** 20, 98, 116  
**Dobunni** 75  
**documentary sources** 23–4, 117, 129, 130  
**Domesday survey** 80, 81, 82  
**Dorchester (Dorset)** 117  
**Dorchester on Thames (Oxon)** 102, 117  
**Downton** 38, 60  
**druidism** 7, 26, 27  
**Druid's Head Wood** 73  
**Duke, Revd Edward** 8  
**Durnford** 66, 70, 71, 79, 83, 87  
**Durotriges** 74  
**Durrington**  
 barrows 63, 79: **3** 96, 141; **7** 69, 79, 141, 154; **24** 42, 111; **35** 125; **36** 54; **W57** 52, 54; **65b** 140; **67** 52, 54, 61, 79, 140; **68** 60, 140; **69–70** 140  
 conservation area designation 32  
 research agenda/strategy 111, 112, 126  
 resource assessment:  
 prehistoric 55, 56, 60, 63, 65, 68, 99; Saxon–post-medieval

79, 83, 87, 88, 91, 92; *see also* barrows  
**Durrington Down Farm** 11–12  
**Durrington Reservoir** 76  
**Durrington Walls**  
 radiocarbon dates 153, 154  
 research agenda/strategy 109, 114, 115, 125, 126  
 research history 9, 10–11, 139  
 research methods 14, 19, 20, 21, 22, 116  
 resource assessment:  
 Palaeolithic–Mesolithic 37, 40; Neolithic 45, 49, 50, 51, 54, 55, 56–8, 60, 61, 110; Bronze Age–medieval 65, 72, 76, 86  
**Durrington Zone** 58, 59, 60

## E

**Earl's Court Farm** 88  
**Earl's Farm Down** 19, 35, 63, 68–9, 76, 141  
**Ebbsbury** 76  
**The Egg** 9, 51, 67, 68  
**Elston** 82, 84  
**Elston Hill barrow group** 63  
 enclosure 87–8, 91, 115  
**Engelheart, George** 9, 140  
**environmental archaeology**  
 research agenda/strategy 117–18, 127  
 research history/assessment 10, 18–19, 96–7, 150  
**erosion** 31, 118–19  
**Evans, John** 10, 142  
**excavations** *see* research history  
**experimental archaeology** 109–10

## F

**Fargo Camp Military Hospital** 92  
**Fargo Cottages** 91  
**Fargo Plantation**  
 research history 9, 18, 130, 139  
 resource assessment 49, 50, 60, 65, 66, 68, 69, 92  
 Stonehenge Festival 93  
 tree planting 91, 97  
**Fargo Road** 69, 76, 77  
**Farrer, Percy** 9, 143  
**feasting** 41, 49  
**Field, E V** 52, 141  
**field systems**  
 research agenda/strategy 115, 128, 129–30  
 resource assessment:  
 prehistoric 68, 73, 96, 130;  
 Romano-British–post-medieval 77, 81, 86, 87–8, 91

fieldwalking 11, 16–17, 117, 130–1, 143  
**Figheldean Down** 35  
 conservation area designation 32  
 research history 13, 19, 20, 138, 139  
 resource assessment:  
 prehistoric 44, 66, 70, 71, 96;  
 Romano-British–medieval 75–6, 77, 78, 79 97  
**Figsbury Ring** 72  
**Fitzpatrick, Andrew** 139  
**Flagstones (Dorset)** 49, 111  
**flint mines** 10, 55, 56, 99, 126  
**flints/flintscatters**  
 research agenda 98  
 research history 16–17, 18, 99, 125, 143  
 resource assessment:  
 Palaeolithic–Mesolithic 37, 38, 39; Neolithic–Bronze Age 45–6, 47, 56, 58, 60, 65–6; post-medieval 91  
**Focus Group Study** 5, 144  
**Folly Bottom** 19  
**Fowler, Martin** 16  
**funding, research strategy** 127, 129, 130, 131, 132, 133, 136

## G

**Geoffrey of Monmouth** 2, 25, 26, 80  
**geophysical survey**  
 research agenda/strategy 98–9, 117, 127, 128, 129–30, 131  
 research history 10, 11, 14, 15  
**gold objects** 48, 52–4, 61, 62, 65, 100, 105, 106  
**Gowland, William** 9, 28, 141  
**Graham, Alan** 139, 140  
**Great Durnford** 32, 71  
**Green, Charles** 45, 141  
**Greenfield, Ernest** 45, 52, 60, 140, 141  
**Greenland Farm** 38, 91, 141  
**Grimes, W F** 86, 141  
**Grinsell, Leslie** 34, 63  
**gunflint-making** 91

## H

**Hamshill Ditches** 76  
**handaxes** 37, 38  
**Hanging Langford** 72, 76  
**Harding, A F** 49, 105  
**Harrow Way** 73, 77  
**Hawkins, Gerald** 29, 48, 101  
**Hawley, William** 9, 24, 28, 79, 140, 141  
**Heaton, Mike** 139, 140, 141  
**hengese** 48–9, 50, 65, 109  
**Henry of Huntingdon** 25  
**High Down** 36, 76  
**hillforts** 71, 72  
**Historic Landscapes**  
 Characterization 32, 132  
**hoards** 17, 70, 71, 76, 78  
**Homanton** 84  
**Howard, Hillary** 114  
**human bones**  
 research agenda/strategy 98, 116, 134

research history 20, 23, 24, 27, 54, 98  
**Hunter-Mann, Kurt** 143  
**Hyndurrington** 84

**I**

**Idminster** 79  
**Insall, G** 143  
**isotope analysis** 21

## J

**James I** 7, 26  
**Jones, Inigo** 7, 26, 91, 138  
**Judd, Mr** 91

## K

**Keiller, Alexander** 9, 15, 55, 71  
**Kellaway, G A** 29  
**Kent House Farm** 88  
**King, Denis Grant** 24  
**King Barrow Ridge**  
 research history 7, 9, 11, 18, 140, 141, 154  
 resource assessment 39, 41, 45, 56, 57, 60, 61–3, 65, 73, 97  
**Knighton Down** 36, 59  
**Knighton Farm** 79, 83  
**Knowlton (Dorset)** 49, 102, 117

## L

**Laidler, B** 9, 45, 143  
**Lake**  
 conservation area designation 32  
 research history/methods 8, 19  
 resource assessment:  
 prehistoric 37, 45, 60, 63, 69, 75; Saxon–post-medieval 79, 82, 86, 91, 92, 153  
**Lake House** 8, 32, 83  
**Lambarde, William** 26  
**land-division** 61; *see also*  
 boundaries  
**land-use** 30, 32, 98–9, 132  
**landscape change** 13–14, 117–18, 127, 132  
**Larkhill**  
 designation 32  
 research history 11–12, 13, 131, 139  
 resource assessment 54, 92, 93  
**laser scanning** 21, 22  
**Leland, John** 26  
**Lesser Cursus**  
 radiocarbon dates 153  
 research agenda 111  
 research history/methods 14, 19, 139  
 resource assessment 45, 47  
**Lesser Cursus barrow group** 63  
**lichenology** 21  
**linear earthworks** 19, 68, 69, 111  
**Long Barrow Crossroads** 43, 44, 65, 68, 92, 96

**Long Barrow Plantation** 91  
**long barrows**  
 research agenda 111, 117, 129  
 research history 8–9, 19, 20, 24, 138  
 resource assessment 42–3, 44, 79  
**long enclosures** 45, 111  
**Lubbock, John** 27  
**Luxenborough Plantation** 11, 91, 97, 141  
**lynchets** 37, 77, 140

## M

**McKinley, Jacqueline** 139  
**Maddington** 63, 76, 79, 82, 84, 92, 139  
**Maltby, Mark** 19  
**mapping and visualization programmes** 134, 135, 136  
**Marden** 49, 102  
**Marlborough Downs** 6–7, 103, 114  
**Merlin** 25, 26  
**metal detecting** 17, 134  
**metalwork** 66, 69–70, 71, 134  
**metalworking, Bronze Age** 70–1  
**Middle Farm** 75  
**migration** 54, 106, 109  
**milestones** 90, 91  
**military archaeology** 12  
**military sites** 92, 93  
**mills** 91  
**Milston** 42, 44, 63–4, 79, 83  
**Milton Lilbourne** 21  
**mini-henges** 49, 50  
**molluscan analysis** 19, 20  
**monument classification** 116–17  
**monumentality** 112–13  
**Moore, Charles** 139  
**Mycenae** 29, 105–6, 109

## N

**National Lottery Fund** 129  
**National Monuments Record** 15, 23  
**Netheravon**  
 Avon Valley Landscape Survey 125  
 research history 13, 138, 140  
 resource assessment 42, 60, 64, 73, 76, 79  
**Netheravon Bake** 44, 153  
**Nettleton** 83  
**Netton** 82, 84  
**New Barn Down barrow group** 63  
**New King Barrows** 12, 63, 97  
**Newall, Robert** 9, 10, 28, 140, 142  
**Newman, Carole** 139, 140  
**Normanton**  
 research agenda 111  
 research history 8, 10, 17, 140, 154  
 resource assessment 45, 63, 68, 76, 82, 91; *see also*  
 Bush Barrow  
**Normanton Gorse** 91  
**North Kite** 55, 86

## O

**Oatlands airfield** 92  
**Ogbury Camp** 9, 41, 71–2, 114, 115  
**Old King Barrows** 12, 63, 125  
**Old Sarum** 72, 75, 76, 82  
**Oldfield** 70  
**oral histories** 117, 120, 136  
**Orcheston** 32, 79, 83, 92  
**oval barrows**  
 research agenda/strategy 111, 117, 129  
 research history 138, 140  
 resource assessment 40, 44, 54

## P

**Packway Enclosure** 60, 72, 73, 140  
**Palisade Ditch**  
 research agenda/strategy 111, 128–9  
 research history/methods 10, 15  
 resource assessment 54–5, 66, 73, 99  
**palisaded enclosures** 105, 111  
**Parker, John and Stephen** 8, 138  
**Parker Pearson, Mike** 29, 48, 60  
**Parsonage Down** 36, 63, 68, 73  
**Passmore, A D** 9, 140, 142  
**peat sequences** 114  
**Pembroke, Lord** 27, 138  
**Petrie, W M Flinders** 8, 9, 28, 138  
**petrology** 21, 103  
**Pickney Farm** 83  
**Piggott, Stuart** 3, 28, 61, 104, 106, 120, 139, 142  
**pit-circles/clusters** 13, 49–51, 56–60, 140  
**pits/shafts, Neolithic** 40, 41, 56, 57, 110  
**Pitts, Mike** 10, 141  
**place-name studies** 86, 87, 117, 129  
**plant remains** 18–19, 96, 97  
**plantations** 91, 97  
**plaques, chalk** 11, 56, 57, 140  
**plough damage** 10, 13, 30, 31, 55, 87  
**pollen sequences** 19, 20  
**Portable Antiquities Scheme** 17  
**postholes, Mesolithic** 10, 20, 38, 112, 116  
**pottery**  
 Neolithic 41, 45, 46, 56–8, 59–60, 99  
 Beaker 52, 53, 54, 56, 58–60, 61, 98, 102  
 Bronze Age 61, 69, 104, 105  
 Iron Age 72, 102  
 Romano-British 75  
**Preseli Hills (Pemb)** 21, 103, 104, 114, 125–6  
**preservation** 19–20, 30–1, 118–19  
**Priddy (Som)** 102, 117  
**Proudfoot, Edwina** 41, 143  
**Public Inquiry** 13, 124  
**publication** 11, 119, 133

## Q

**Queensberry, Dukes of** 88

## R

**rabbit damage** 31; *see also*  
 warrens  
**radiocarbon dating** 20–1, 29, 126, 153–6  
**Ramilisonina** 29, 48, 60  
**Ratfyn**  
 research history 9, 140, 154  
 resource assessment 58, 73, 77, 83, 84  
**Rawlings, Mike** 139  
**Red House Farm** 88  
**Renfrew, Colin** 29, 42, 105  
**research agenda**  
 background 3, 4  
 defining issues 108  
 issues: contextual and interpretative 115–18;  
 management-based 118–20;  
 period-based and site-based 109–12; subject-based 112–15  
**research framework**  
 background 2–4  
 constructing 5, 157–8  
 definitions, scope and context 4–7  
 reflexivity & revision 32  
**research history** 7, Map B  
 antiquarian era 7–8, 9, 138  
 1900–80 9–10, 11, 138–44  
 1980–11–12, 13, 14  
**research methods** 14  
 aerial photography 15, 16  
 artefact and ecofact  
 preservation 19–20  
 environmental archaeology 18–19  
 excavation 18  
 field evaluation 17–18  
 field survey, surface collections and stray finds 16–17  
 geophysical surveys 14, 15  
 historical and cartographic sources 23, 24  
 museum collections 22–3  
 personal and institutional records 24  
 scientific analysis of finds 21  
 scientific dating 20–1  
 sites and monuments record and GIS 24  
**research strategy**  
 current initiatives 124–6  
 defined 4  
 ethics and practice 124  
 objectives: creation of 122–4;  
 listed 126–36; relationship with issues 123  
**resource assessment** 4, 34, 35–6, 37  
 described by period:  
 Palaeolithic 37–8, Map E;  
 Mesolithic 38–40, Map F;  
 early–middle Neolithic 40–6,  
 Map G; late Neolithic 46–61,  
 Map H; early Bronze Age 61–6,  
 Map I; middle–later Bronze Age 66–71,  
 Map J; Iron Age 71–5, Map K;  
 Romano-British 75–7, Map L;  
 Saxon–early medieval 77–81,  
 Map M; later medieval 81–6,

Map N; post-medieval 86–91, Map O; 19th–20th century 91–6, Map P  
 described by theme:  
 archaeoastronomy 100–1;  
 environments 96–7;  
 regional/world view 102–6;  
 societies 97–9 *see also*  
 designations; threats  
**resource interpretation**  
 changing attitudes to 24–5  
 described chronologically:  
 myth and legend 25;  
 renaissance revisionism  
 25–6; reformation 26;  
 enlightenment and  
 renaissance 26; romantic  
 visions 26–7; positivism and  
 emergent sciences 27–8;  
 nationalism and cultural  
 histories 28–9; modernism  
 and processualism 29; post-  
 modernist approaches 29–30  
**Richards, Julian** 11, 21, 23, 139,  
 141, 143, 144  
**Richardson, Kitty** 10, 73, 138  
**ridge and furrow** 87, 96–7  
**ring-ditches** 9, 13, 35, 51, 52,  
 63, 64  
**road improvements/schemes** 10,  
 11, 31, 92  
**roads/trackways** 73, 77, 88–91,  
 92  
**Robin Hood's Ball**  
 research history 11, 18, 140,  
 154  
 resource assessment 41, 42,  
 47, 99, 103  
**rock art** 56, 58, 105; *see also*  
 Stonehenge, carvings  
**Rollestone** 63, 82, 83, 84, 92  
**Rollestone Grain Store** 35, 59, 67  
**round barrows**  
 dating 21, 35, 154  
 regional/world setting 102, 105  
 research agenda/strategy 109,  
 114, 116, 117, 125, 126  
 research history: antiquarian 7,  
 8, 9, 138; 1900–, 10, 11, 12,  
 140–1  
 research methods 18, 21, 22, 27  
 resource assessment: late Neo-  
 lithic 51, 52, 53, 54; early  
 Bronze Age 60, 61, 62, 63,  
 64–5; middle–late Bronze  
 Age 69, 70; Saxon–post-  
 medieval 79, 80, 81, 82,  
 86, 91  
 threats 31  
**Rox Hill** 8, 68, 76, 91, 96  
**Ruggles, Clive** 29, 48

## S

**Salisbury Plain Training Area**  
 creation of 92  
 research history 9, 11, 16, 92,  
 143  
 research strategy 126  
 threat to archaeology 30, 31  
*salsus* 76  
**Sanctuary** 116  
**Sandleheath** 71  
**SARSEN** 32, 132–3  
**Saville, Alan** 65  
**Scotland Farm** 73, 74  
**settlement patterns** 98–9  
**settlement sites**

research agenda/strategy 110,  
 117, 127  
 resource assessment: Neolithic  
 45, 60; Bronze Age 65, 66–7,  
 68; Iron Age 71, 72–4;  
 Romano-British 75–6, 77;  
 Saxon 78, 79–81; medieval  
 82–4, 85; post-medieval  
 86–8, 89, 92, Map A  
**Seven Barrows** 88  
**Seymour, Edward** 82, 88  
**sheep folds** 84–6, 88  
**Shrewton**  
 barrows 10, 45; **G5a** 52, 69, 70,  
 141, 154; **G5c–d** 141; **G5e** 52,  
 141; **G5f–j** 141; **G5k** 52, 54,  
 56, 134, 141, 154; **G23** 61,  
 141; **G23a** 141; **G24** 51, 52,  
 141, 154; **G25** 141, 154; **G27**  
 52, 99, 100; **G28–9** 141; **G44**  
 141; **G5l** 141  
 research history/methods 10, 20  
 resource assessment 79, 82,  
 83–4, 85, 88, 90, 91, 92; *see*  
*also* barrows  
**Sidbury** 72  
**Silk Hill barrow group** 63  
**Sling Camp** 92  
**Smith, George** 142  
**social history archive** 136  
**Sorviodunum** 76  
**South Ham Farm** 88  
**South Street long barrow** 44  
**Southmill Hill** 56, 73  
**stake circle structures** 65, 105  
 standing stones 56, 110  
**Stanton Drew (Som)** 127  
**Stapleford** 37, 38, 82, 83  
**Starveall Plantation** 39  
**Steeple Langford** 70, 72  
**Stevens, Frank** 139  
**Stockton** 76  
**Stone, Marcus** 9, 10, 112, 120,  
 139, 140, 142, 143  
**Stonehenge (monument)**  
 access and visitor routes 11,  
 32, 93–5, 119–20  
 Altar Stone 48, 103, 110  
 astronomy 100, 101, 114–15  
 Aubrey Holes 9, 47, 48, 49,  
 110, 116, 138, 141  
 bibliography 9, 145–50, 151–2  
 bluestones; research  
 agenda/strategy 109, 110,  
 112, 114, 125, 128; research  
 history/methods 9, 21, 27,  
 29; resource assessment 48,  
 86, 99, 103–4  
 burials: Neolithic/Bronze Age  
 48, 49, 54, 109, 142; Anglo-  
 Saxon 79, 80, 110, 112, 118  
 carvings: research agenda/  
 strategy 110–11, 119, 128;  
 research history/methods 21,  
 22, 28; resource assessment  
 56, 58, 105  
 designations 2–3, 31, 32  
 gallows 79, 80, 112  
 graffiti 77, 91, 111  
 Heel Stone 10, 114, 116  
 pit-circles 49, 51, 65  
 radiocarbon dates 155–6  
 regional/world perspective  
 102–6  
 research agenda/strategy  
 109–20, 126, 127, 128, 136  
 research history 7–9, 10, 11, 22,  
 25–30, 120, 133, 138, 141–2  
 research methods 14, 15, 19,  
 20, 21, 22, 23  
 resource assessment by

period: Mesolithic 40;  
 Neolithic 46, 47, 48–9, 50,  
 51, 54, 55, 56, 61; Bronze  
 Age 65, 66; Iron Age 71;  
 Romano-British 77; Saxon  
 79, 80; medieval–post-  
 medieval 86, 88, 90, 91,  
 92–3, 94–5, 96  
 sarsens 48, 56, 86, 103, 109,  
 110, 114  
 Slaughter Stone 110, 141  
 Station Stones 10, 114, 116  
 Stone 56 9, 28, 138, 141  
 stone robbing 110  
*see also* car-parks; Stonehenge  
 Visitor Centre proposals  
**Stonehenge Bottom** 12, 36, 114,  
 140, 142  
**Stonehenge Conservation and  
 Management Programme** 16,  
 119, 143  
**Stonehenge Cursus**  
 radiocarbon date 156  
 research agenda 109, 111, 112,  
 114  
 research history/methods 7–8,  
 9, 10, 14, 19, 20, 138, 143  
 resource assessment 40–1, 45,  
 47, 54, 63, 66, 82, 92, 93, 99  
**Stonehenge Down** 60, 63, 64, 66,  
 68, 92, 128  
**Stonehenge Environs Survey** 11,  
 17, 18, 22, 30–1, 98, 125, 130–1  
**Stonehenge Landscape Project**  
 125  
**Stonehenge Landscape Research  
 Handbook** 133  
**Stonehenge management plan**  
 3, 4, 31, 113, 118, 120, 124  
**Stonehenge Research Centre**  
 133, 134  
**Stonehenge Riverside Project** 125  
**Stonehenge Visitor Centre  
 proposals** 11–12, 13, 17, 124,  
 133, Map Q  
**Stonehenge World Heritage Site  
 Mapping Project** 16  
**Stratford-sub-Castle** 76  
**stray finds** 17, 61, 69–70, 73, 134  
**Strumble-Preveli Ancient Comm-  
 unities and Environment Study**  
 125–6  
**Stukeley, William**  
 fieldwork: Avenue 7, 16, 17, 27,  
 30, 111, 138; barrows 8, 63,  
 138; Ogbury Camp 71;  
 Stonehenge 7–8, 23, 26–7,  
 91, 138; Stonehenge Cursus  
 7–8, 27, 45, 138 on plough  
 damage 30, 87  
**Syrcote House** 83

## T

**Tenantry Down** 91  
**territorial/administrative units**  
 research agenda 117  
 resource assessment:  
 Mesolithic–Bronze Age 102,  
 103; Iron Age 74, 75, 102;  
 Roman 75, 102; Saxon 78,  
 80, 81; medieval 82, 83–4  
**test-pitting** 13, 17–18, 117, 118,  
 131  
**Thom, Alexander** 10, 48  
**Thomas, H H** 21, 27, 103  
**Thomas, Nicholas** 140  
 threats 30–1, 120

**Thurnam, John** 8–9, 27, 44, 54,  
 129, 138  
**Till, River** 35, 36, 114  
**tokens, antiquarian** 8  
**torcs, Bronze Age** 70, 71  
**totems** 38  
**Totterdown** 44, 54  
**trade and exchange** 54, 99,  
 103–6  
**tree pit** 10, 38, 112

## U

**Underditch Hundred** 115  
**Upavon** 9, 70  
**Upton Lovell barrow** 4 106

## V

**Vatcher, Faith and Lance** 10, 44,  
 45, 140, 141, 142, 143  
**vehicles, use of** 109–10  
**Venta Belgarum** 102  
**Vespasian's Camp**  
 research agenda 114, 115  
 research history 8, 13, 143  
 resource assessment 37, 72,  
 78, 88  
**Vespasian's Ridge** 41  
**villas, Roman** 9, 13, 76, 140  
**visibility/intervisibility** 24, 37,  
 49, 63, 113, 115

## W

**Wainwright, Geoffrey** 4, 11, 48,  
 139, 140  
**warrens** 86, 88, 91  
**waterfronts** 114, 125  
**Wessex Culture**  
 research agenda/strategy 113,  
 125  
 research history 8, 28, 138  
 resource assessment 61, 62,  
 63, 99, 104–5  
**Wessex Linear Ditches Project** 11,  
 69, 144  
**West Amesbury** 32, 44, 82, 83,  
 84, 88, 91  
**wheel ruts** 109  
**Wilsaete** 78  
**Wilsford**

barrows 8, 15, 63; **G1** 10, 52,  
 54; **G2** 10; **G2b** 54; **G3** 10, 79,  
 80; **G4–5** 10; **G7** 61, 100; **G8**  
 100, 105; **14** 138; **G23** 64;  
**G30** 79; **G33** 10, 141; **G33a**  
 10, 41; **34** 54, 138; **G36f–g**  
 141; **G37–8** 141; **G38a–b** 141;  
**G39** 141; **G42** 65; **43** (Prophet  
 Barrow) 91; **G50b** 79; **G51** 45,  
 51, 52, 60, 141; **G52** 45, 46,  
 52, 60, 141; **G53** 145, 60, 141;  
**G54** 45, 46, 52, 53, 60, 99,  
 100, 141; **G58** 64; **G62** 54;  
**87f** 52; *see also* Bush Barrow  
 conservation area designation  
 32  
 research history 8, 15, 18  
 resource assessment:  
 prehistoric 56, 60, 65, 66, 68,  
 69, 70, 73, 99; Romano-

British–post-medieval 76, 82,  
 83, 91, 99; *see also* barrows  
**Wilsford cum Lake** 82, 115  
**Wilsford Shaft**  
 radiocarbon dates 156  
 research history/methods 10,  
 19, 20, 21, 143  
 resource assessment 41, 66,  
 67, 71, 73  
**Winterbourne Monkton barrow** 2  
 104  
**Winterbourne Stoke**  
 barrows 10, 31, 63, 64, 82, 115;  
**143**, 44, 111, 129, 138; **4** 79;  
**G5** 10, 65, 105; **9** 65; **10** 69,  
 82; **G10** 54; **23a** 79; **G30** 10,  
 38, 45, 113, 141; **G32** 65, 141;  
**G33** 65, 141; **G38** 65, 141;  
**G39** 60, 65, 141; **G43** 54, 65;  
**44** 154; **G45** 99, 141; **G46** 45,  
 46, 141; **G47** 60, 65, 141; **G49**  
 141; **G50** 65, 141; **53** 44, 138;  
**G54** 54; **56** 52; **61** 79; **71** 44;  
**72** 52  
 conservation area designation  
 32  
 research agenda 115  
 research history 9, 13, 143  
 resource assessment:  
 prehistoric 40, 49, 50, 56;  
 Romano-British–post-  
 medieval 76, 77, 82, 83,  
 84–6, 88, 91; *see also*  
 barrows  
**Winterbourne Stoke Crossroads**  
 66  
**Winterbourne Stoke Middle  
 Down** 91  
**Woodford** 44, 69, 79, 87, 141  
**Woodhenge**  
 designation 32  
 radiocarbon dates 156  
 research agenda/strategy 109,  
 113, 114, 126  
 research history/methods 9,  
 19, 20, 22, 143  
 resource assessment 38, 44,  
 49, 50, 54, 55, 56, 60, 61, 77  
*see also* The Egg  
**Woodhenge barrow group** 63  
**Woodlands pit group** 56  
**World Heritage designation** 2–3,  
 4, 5, 6, 31  
**Wyndham, H P** 8, 27, 138

## X

x-ray fluorescence analysis 21

## Y

**Yarnbury Castle** 41, 72, 73, 115  
**Young, W E V** 9, 45, 112, 140, 143